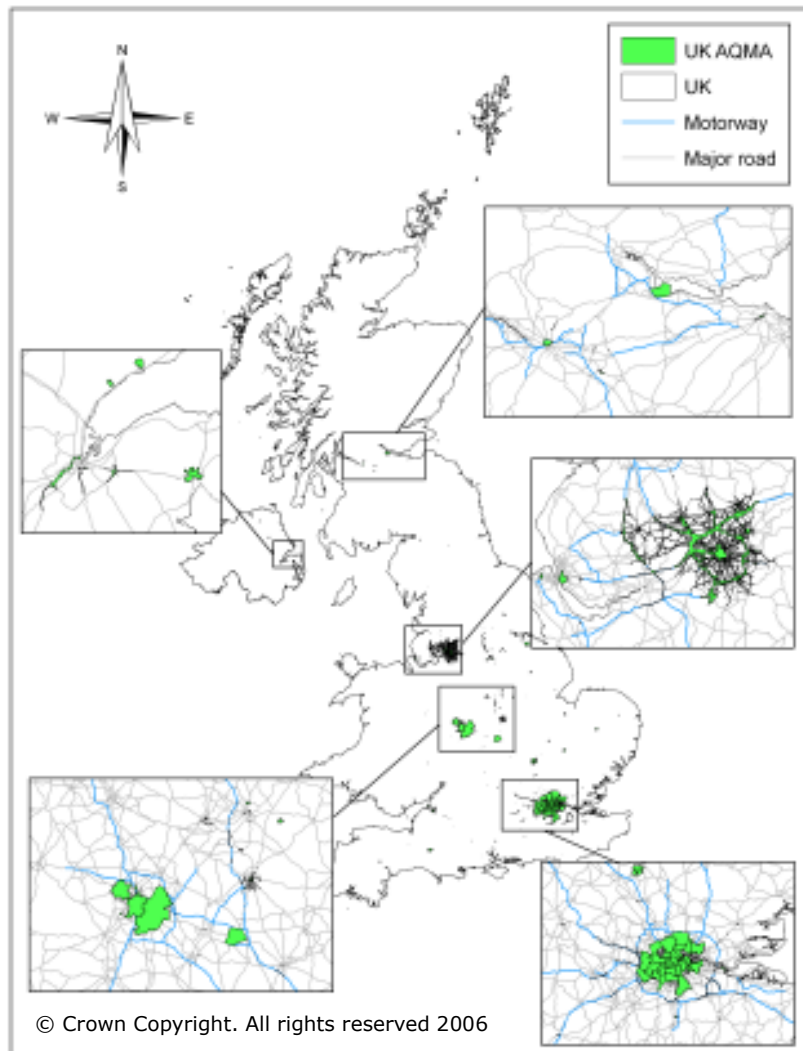


# 2006 Updated GIS Dataset of Air Quality Management Areas

James Sturman  
Katie King



June 2006

<b>Title</b>	2006 Updated GIS Dataset of Air Quality Management Areas
<b>Customer</b>	Defra and the Devolved Administrations
<b>Customer reference</b>	RMP /2035
<b>Confidentiality, copyright and reproduction</b>	Copyright AEA Technology plc All rights reserved. Enquiries about copyright and reproduction should be addressed to the Commercial Manager, AEA Technology plc.
<b>File reference</b>	AQMA_reportIssue2_2006.doc
<b>Report number</b>	AEAT/ENV/R/2255
<b>Report status</b>	Issue 2

Netcen  
 AEA Technology Environment  
 Gemini Harwell  
 Didcot  
 OX11 0QR  
 Telephone 0870 190 6511  
 Facsimile 0870 190 6609

AEA Technology is the trading name of AEA Technology plc  
 AEA Technology is certificated to BS EN ISO9001:(1994)

	<b>Name</b>	<b>Signature</b>	<b>Date</b>
<b>Author</b>	James Sturman Katie King		
<b>Reviewed by</b>	Katie King		
<b>Approved by</b>	Justin Goodwin		

# Contents

1	Introduction	1
2	Methodology	1
3	Data Gaps and Future Updates	3
4	Dataset copyright	3
5	AQMA Metadata and Maps	3
6	Conclusion and Recommendation	4
	Annex 1 Maps showing locations of AQMAs	5
	Annex 2 AQMA ID lookup for Local Authority Names	15
	Annex 3 Attribute information for each AQMA	20



# 1 Introduction

This report describes the compilation of the 2006 updated dataset of AQMA (Air Quality Management Area) boundaries in the UK. This dataset is annually compiled and updated on behalf of Defra by Netcen as part of the Neighbourhood Statistics on Ambient Air Quality Contract (RMP/3035).

Since the 2005 dataset was published data requests have been received from several organisations including the Environment Agency, the Highways Agency and the Health Protection Agency.

We expect that this dataset will be useful in a variety of Defra studies assessing compliance with EU legislation and public exposure to poor air quality. There is an ongoing need for the dataset to be maintained and updated to reflect changes in AQMA declarations each year. The dataset will be updated again for 2007 as part of the Neighbourhood Statistics on Ambient Air Quality Contract.

The dataset for 2005 has been made available to the public through the ONS Neighbourhood Statistics website ([www.neighbourhood.statistics.gov.uk](http://www.neighbourhood.statistics.gov.uk) - select 'view or download data by topic' and navigate to 'physical environment' to find the AQMA dataset) and via Defra's GIS unit ([Alan.Waller@defra.gsi.gov.uk](mailto:Alan.Waller@defra.gsi.gov.uk)).

This report describes the method of compilation of the dataset. Maps showing the locations of the AQMAs and a list of all AQMAs are provided in the Annexes to this report.

# 2 Methodology

By utilising the information contained within the University of the West of England AQMA archive database a list of 85 local authorities known to have declared new AQMAs or made revisions to existing AQMAs was derived. These local authorities were contacted via email and telephone to request from them a GIS dataset describing the location and boundary of their Air Quality Management Area(s).

Data in a variety of formats was received: ESRI shapefiles, MapInfo data, word documents, Adobe pdf files and images of varying formats. Data in each format required processing using a different method – described below. Table 1 shows how many AQMAs were processed using each method.

## ***ESRI Shapefiles***

All shapefiles were firstly imported into ArcView for processing. Some shapefiles were already in polygon format. These required no further processing.

The shapefiles containing only the linear boundary of the AQMA (polylines) were processed to produce AQMA areas (polygons) using an ArcView script. Some of the linear boundaries supplied had overlapping lines and gaps in the AQMA boundary. These required 'cleaning' using an editing tool before they could be converted to polygons.

### **MapInfo TAB and MID/MIF files**

MapInfo format files were initially converted into ESRI shapefiles using the Universal Translator tool in MapInfo. Following this the shapefiles were imported into ArcView and processed as in the shapefile methodology.

### **CAD (Dxf) files**

CAD format files were initially imported into ArcView using the CAD Reader extension. Following this they were converted into polygon shapefiles using an ArcView script.

### **Image files and other documentation**

The boundaries of the AQMAs were digitised in ArcView using a combination of maps, images and descriptions. Raster map images from Ordnance Survey were used as a back-drop for this digitising. 1:10,000 and 1:25,000 scale raster maps were used.

### **Whole borough AQMAs**

Shapefiles of the borough boundaries were created from a local authority boundary dataset.

**Table 1: Number of AQMAs processed using each method.**

<b>File types received</b>	<b>Number AQMAs processed using this method</b>
ESRI Shapefiles	198
MapInfo TAB and MID/MIF files	47
CAD Dxf files	19
Image files and other documentation	66
<i>Whole borough AQMAs</i>	19
<i>Total</i>	349

The processed shapefiles for each AQMA were assigned unique IDs. These IDs are consistent with the IDs used in the database of AQMAs held on the Air Quality Archive [www.airquality.co.uk/archive/laqm/laqm.php](http://www.airquality.co.uk/archive/laqm/laqm.php)). The IDs are listed in Annex 2 and 3.

GIS datasets of AQMAs located in Northern Ireland were converted from Irish national grid coordinates to British national grid coordinate using the *Project* tool in the ArcGIS 9 toolbox prior to their inclusion into the 2006 AQMA dataset. A separate Northern Ireland dataset is available in Irish national grid coordinates if necessary.

AQMA 999 is a special case as it covers multiple local authorities of Greater Manchester including Bolton, Bury, Manchester, Oldham, Rochdale, Salford, Stockport, Tameside, Trafford and Wigan. This is due to the fact that the modelling carried out to determine the extent of the AQMA was coordinated for all of the Greater Manchester local authorities and therefore resulting in one large AQMA encompassing numerous local authorities.

Revoked or amended AQMAs were removed from the previous years AQMA dataset. All the AQMAs were then merged together to form the 2006 updated United Kingdom AQMA dataset.

### 3 Data Gaps and Future Updates

Four local authorities have not yet contributed to the dataset. These include Congleton Borough Council, Derry City Council and Strabane District Council who are in the process of producing the relevant data for the dataset.

The dataset will be updated annually. This will be done using information from the University of the West of England database of AQMAs and through communication with those Local Authorities who have made boundary changes or new declarations.

### 4 Dataset copyright

The AQMAs that have been digitized using the OS raster maps retain the OS copyright inherent in the raster maps (© Crown Copyright. All rights reserved 2006). Defra's GIS division will distribute this dataset and provide a user license for Ordnance Survey derived data, which explains the limitations of its use. The text in the License agreement reads: "You may only use the Data for your own internal business use, that is use of Data for the internal administration and operation of your business and not for any commercial purpose, and not for financial profit or gain. Financial gain would include any profit whether direct or indirect, or benefit from the use or publication of the Data in any form".

### 5 AQMA Metadata and Maps

Table 2 gives descriptions of the field names used in the AQMA GIS dataset.

**Table 2: Description of the field names in the AQMA GIS dataset.**

Field name	Description
La_ID	Unique ID for each local authority
Aqma_ID	Unique ID for each Air Quality Management Area
Area	The area of each Air Quality Management Area (m <sup>2</sup> )
Local Authority	Local authority name
Title	Air Quality Management Area name
Description	Written description of the extent of the Air Quality Management Area boundary
Processing	Initial format of the AQMA data obtained from the Local Authority and indication of the processing method utilised
New or revised	YES to indicate that this AQMA is new or revised for 2006
NO2	YES to indicate that the AQMA was declared for NO <sub>2</sub>
PM10	YES to indicate that the AQMA was declared for PM <sub>10</sub>
SO2	YES to indicate that the AQMA was declared for SO <sub>2</sub>
Benzene	YES to indicate that the AQMA was declared for Benzene

Annex 1 contains maps showing the locations of the AQMAs. A selection of maps is provided to illustrate the dataset. However, it is not possible to show the full details in

this format. The reader is referred to the AQMA shapefile (available from Defra – see above) to fully appreciate the detail.

Annex 2 provides a lookup table of AQMA IDs and Local Authority Names

Annex 3 contains attribute information for each AQMA, including the method used for processing the information received from the Local Authority. It also shows which AQMAs are new or revised in the 2006 dataset compared to 2005.

## **6 Conclusion and Recommendation**

This report describes the 2006 updated United Kingdom AQMA dataset compiled for Defra. It is important that the dataset remains accurate for future use. Therefore, the dataset will be updated in 2007 by Netcen on behalf of Defra and the Devolved Administrations.

We recommend that data dataset is updated annually to ensure it is complete and accurate.

There are currently some AQMAs missing from the dataset. These are Congleton Borough Council, Derry City Council and Strabane District Council. These AQMAs will be included in the 2007 version of the dataset.



## **Annex 1 Maps showing locations of AQMAs**

List of maps in Annex 1:

Figure 1: Map showing all Air Quality Management Areas in the United Kingdom.

Figure 2: AQMAs of London and surrounding area.

Figure 3: AQMAs of Liverpool, Blackburn, Preston, South Ribble and the Greater Manchester area.

Figure 4: AQMAs of Birmingham, Bridgnorth, Sandwell, Walsall, Dudley, North Warwickshire, Wolverhampton, Wyre Forest and Bromsgrove.

Figure 5: AQMAs of City of Bristol, Cardiff, Neath Port Talbot, Swansea and Newport

Figure 6: AQMAs of Glasgow, Edinburgh, Falkirk and North Lanarkshire.

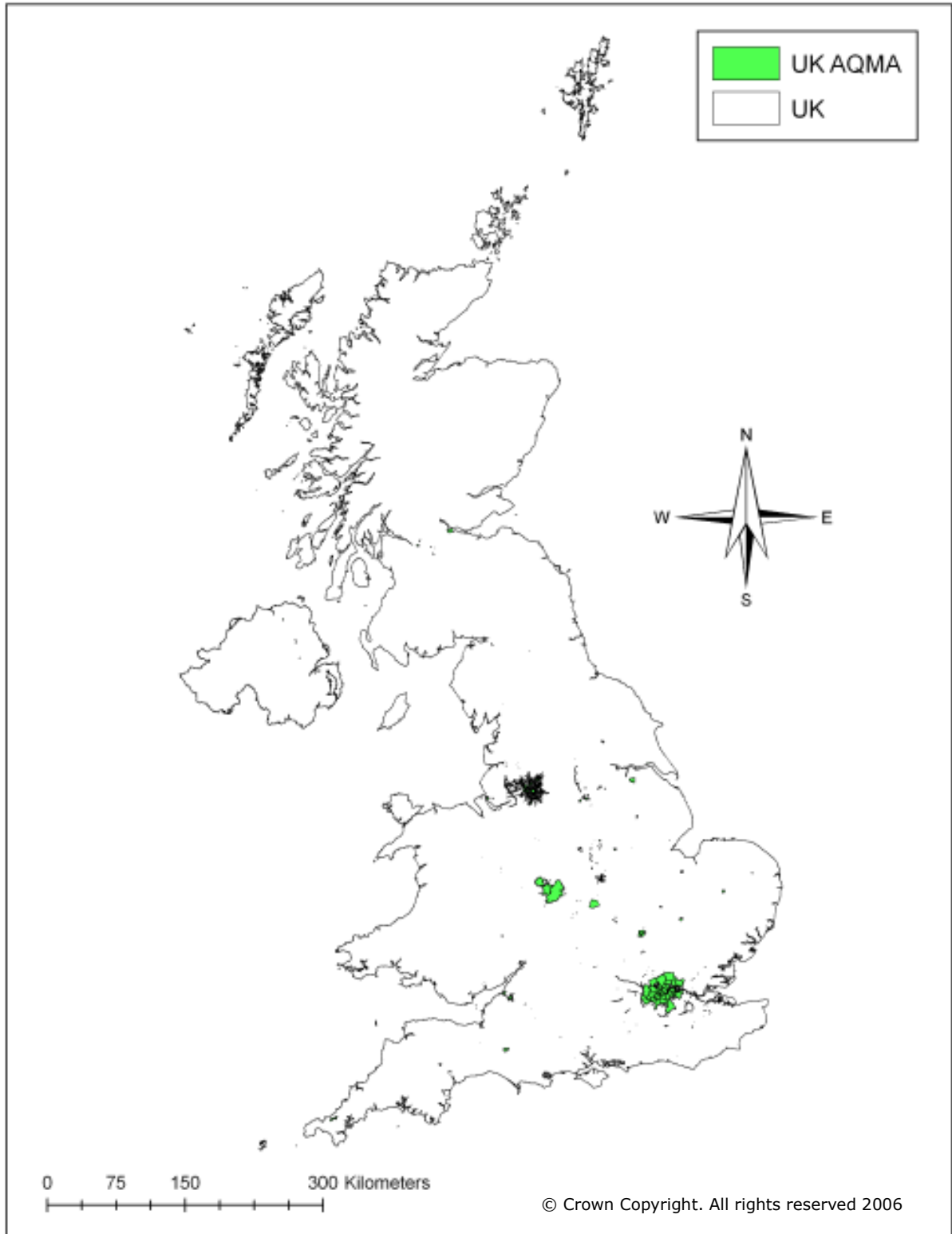
Figure 7: AQMAs of Antrim, Ards, Ballymena, Ballymoney, Belfast and Carrickfergus

Figure 8: AQMAs of Leeds, Sheffield, Rotherham, Doncaster, Barnsley and Wakefield City.

Figure 9: AQMAs of Leicester City, Blaby, Broxtow, Oadby and Wigston, Charnwood, Coventry, North West Leicestershire, Derby City, Erewash, Harborough, Northampton, Rugby, Rushcliffe. South Kesteven, Warwick and Nottingham City.

Note: The numbers on the maps refer to AQMA Ids.

Annex 2 provides a lookup for the AQMA IDs to Local Authority names.



**Figure 1: Map showing all Air Quality Management Areas in the United Kingdom.**

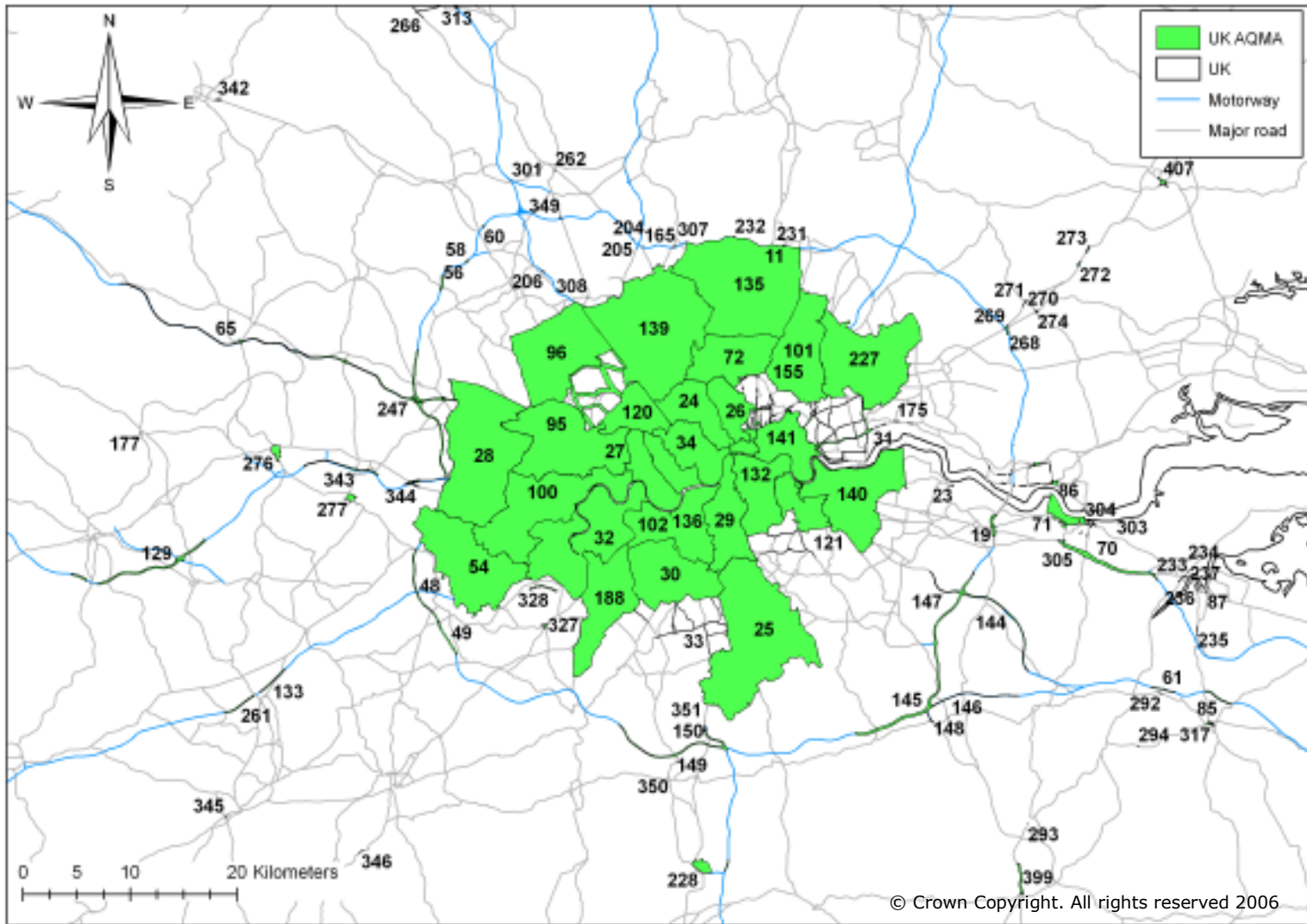
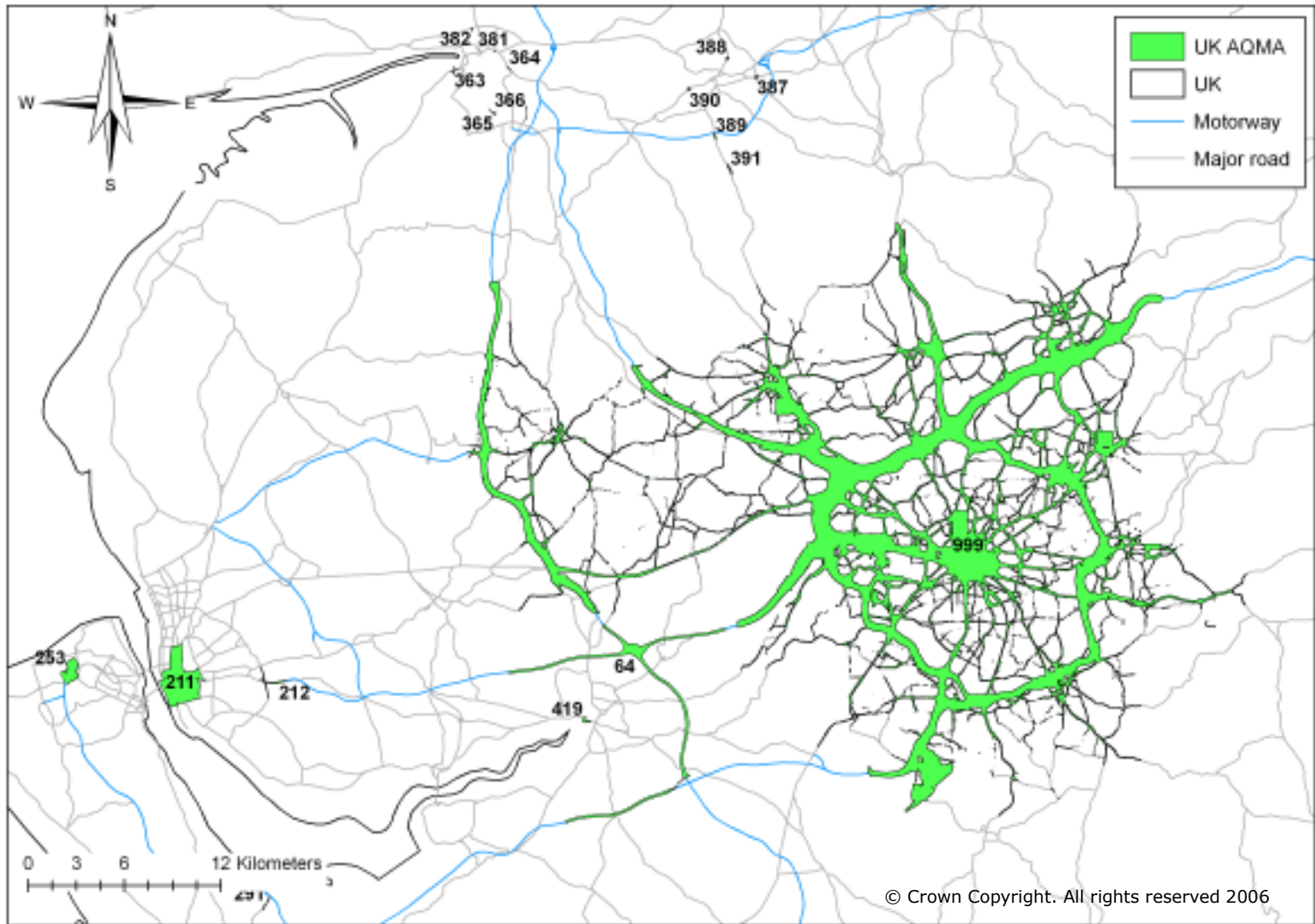
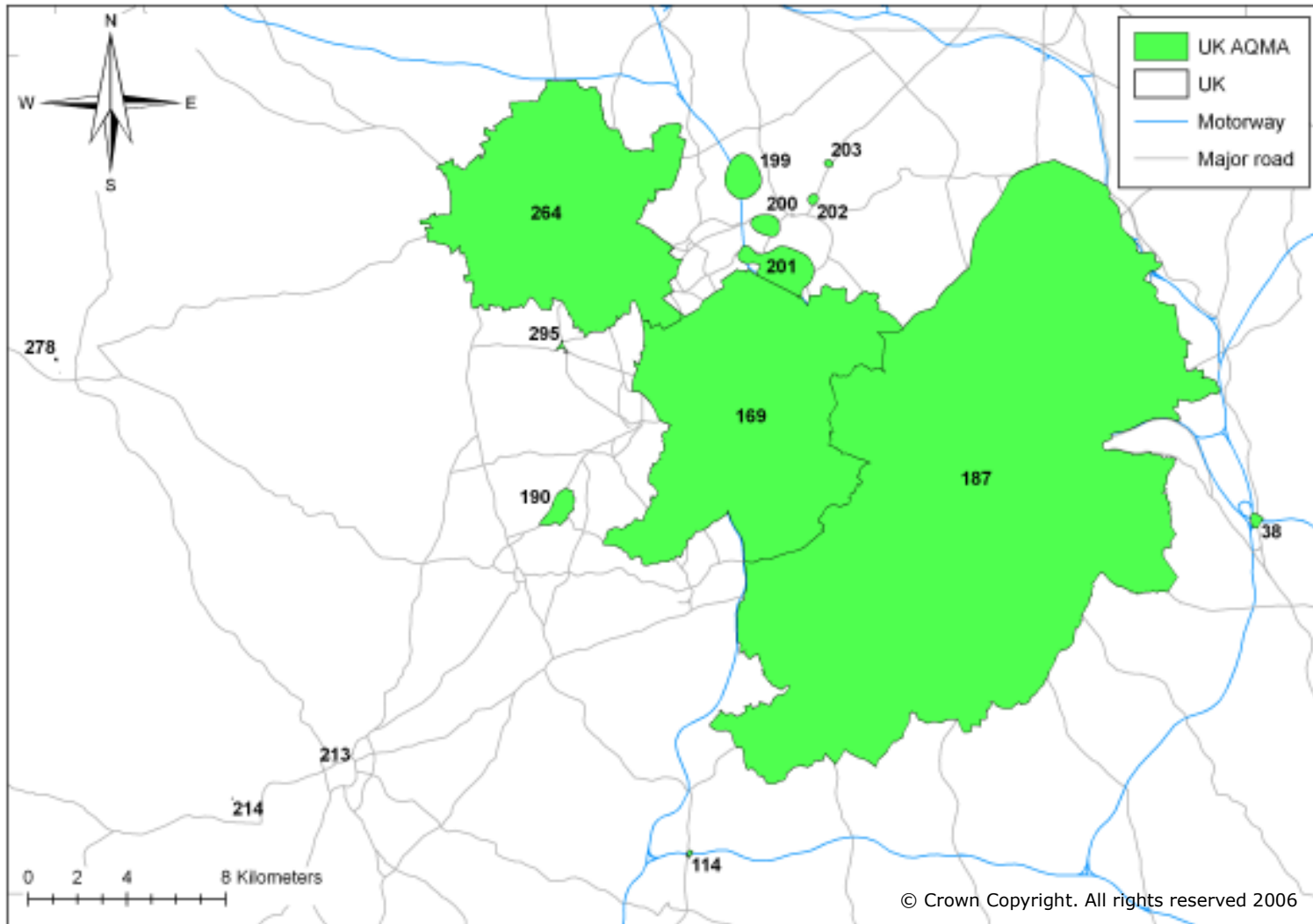


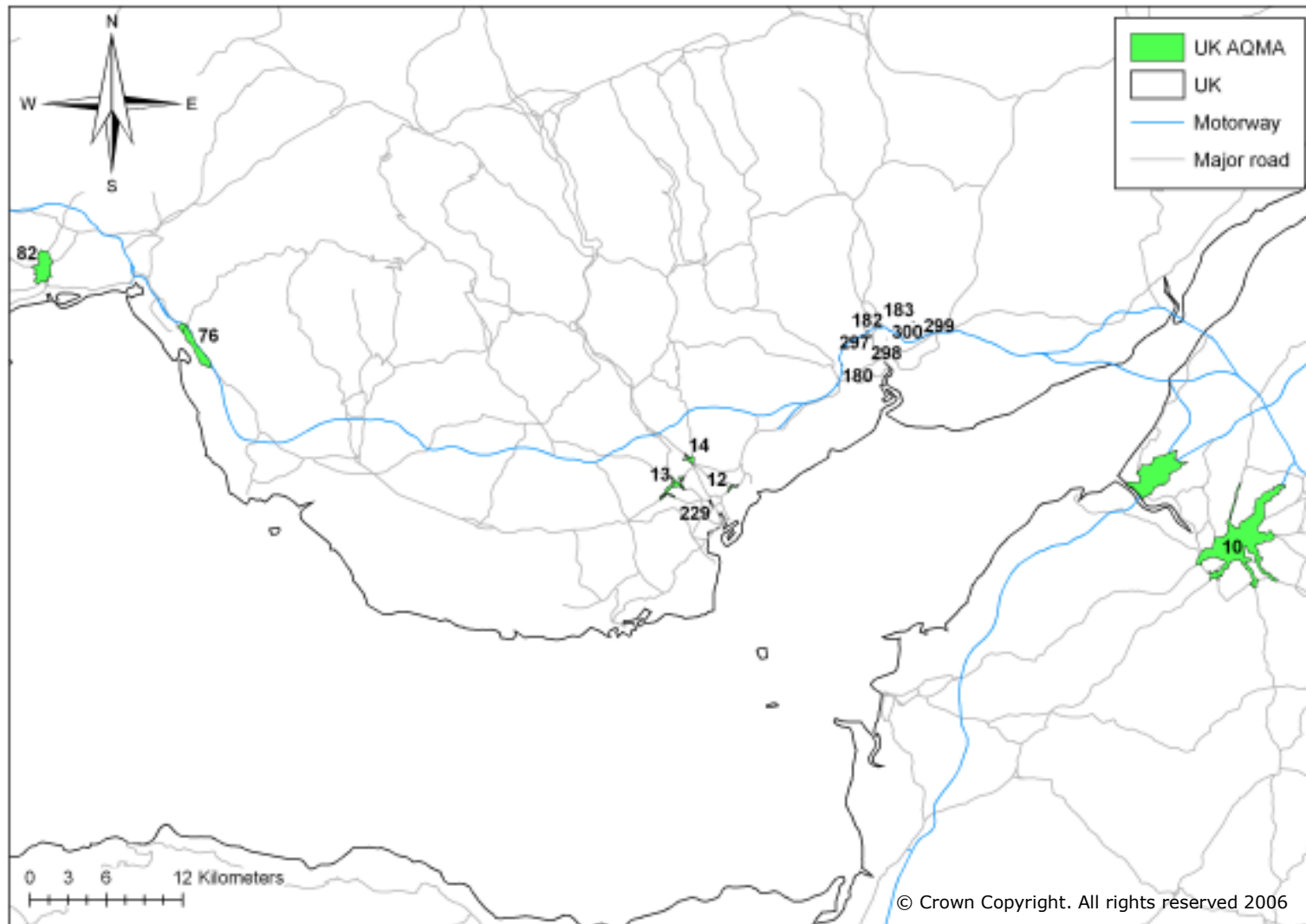
Figure 2: AQMAs of London and surrounding area.



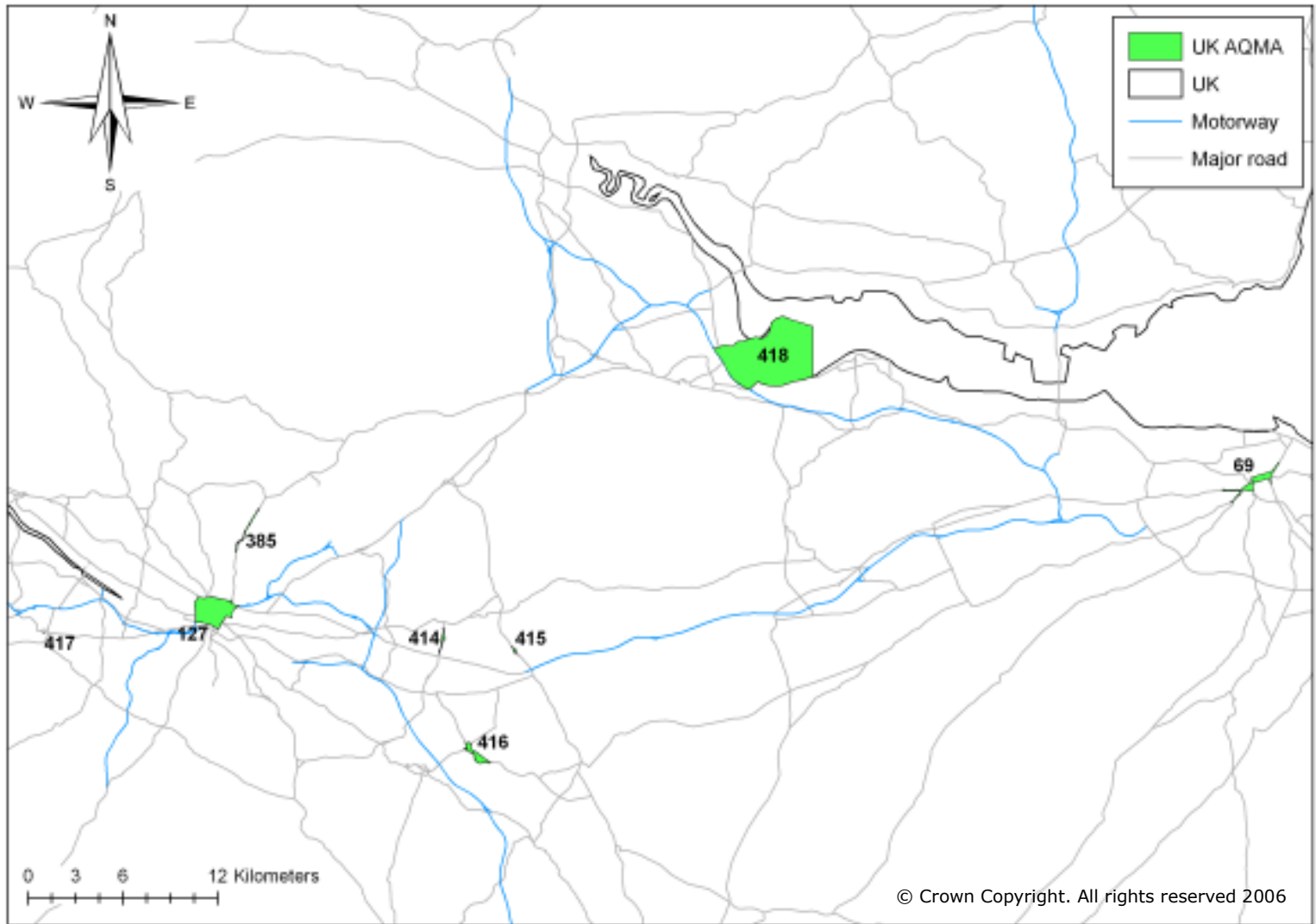
**Figure 3: AQMAs of Liverpool, Blackburn, Preston, South Ribble and the Greater Manchester area.**



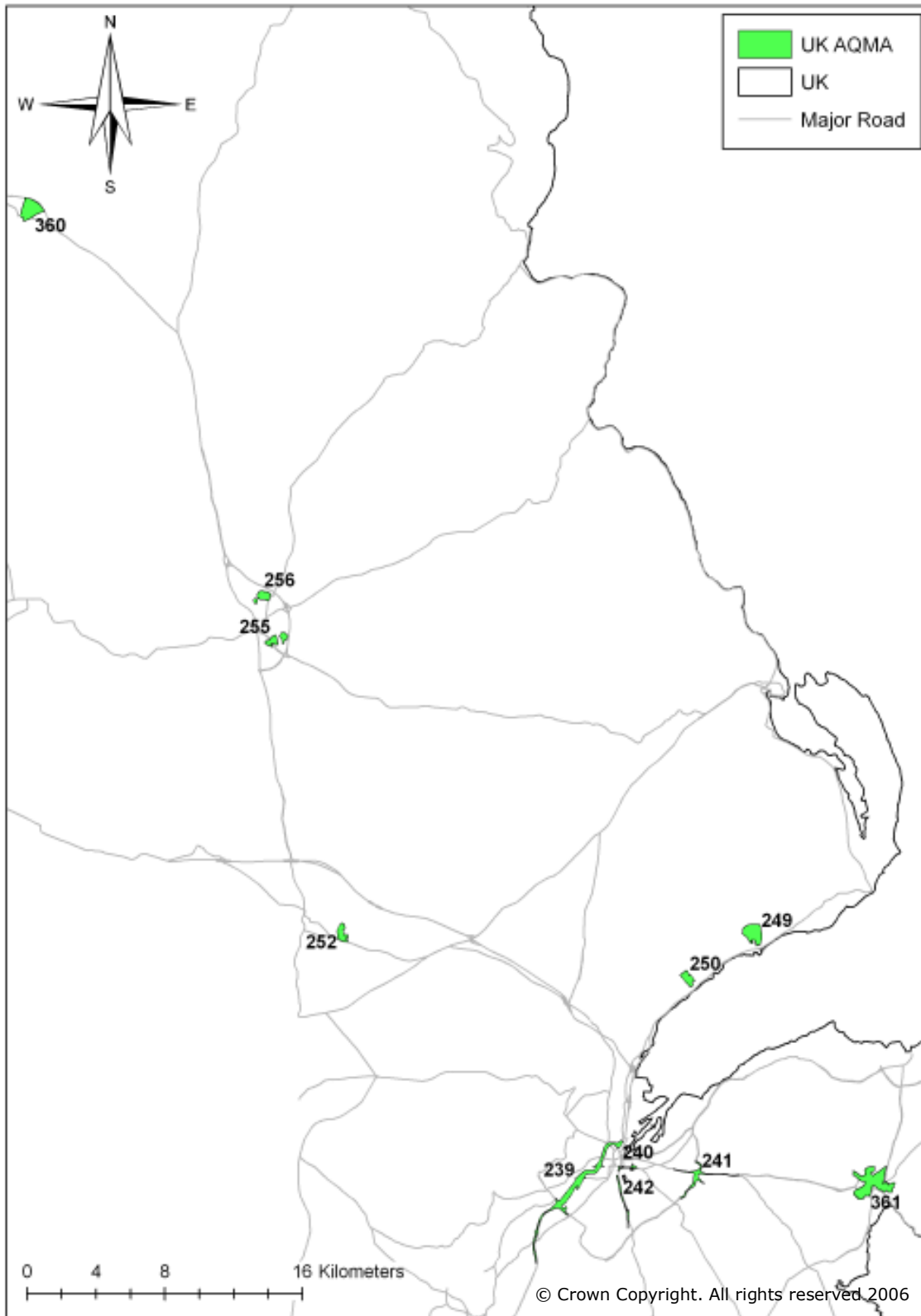
**Figure 4: AQMA of Birmingham, Bridgnorth, Sandwell, Walsall, Dudley, North Warwickshire, Wolverhampton, Wyre Forest and Bromsgrove.**



**Figure 5: AQMAs of City of Bristol, Cardiff, Neath Port Talbot, Swansea and Newport**

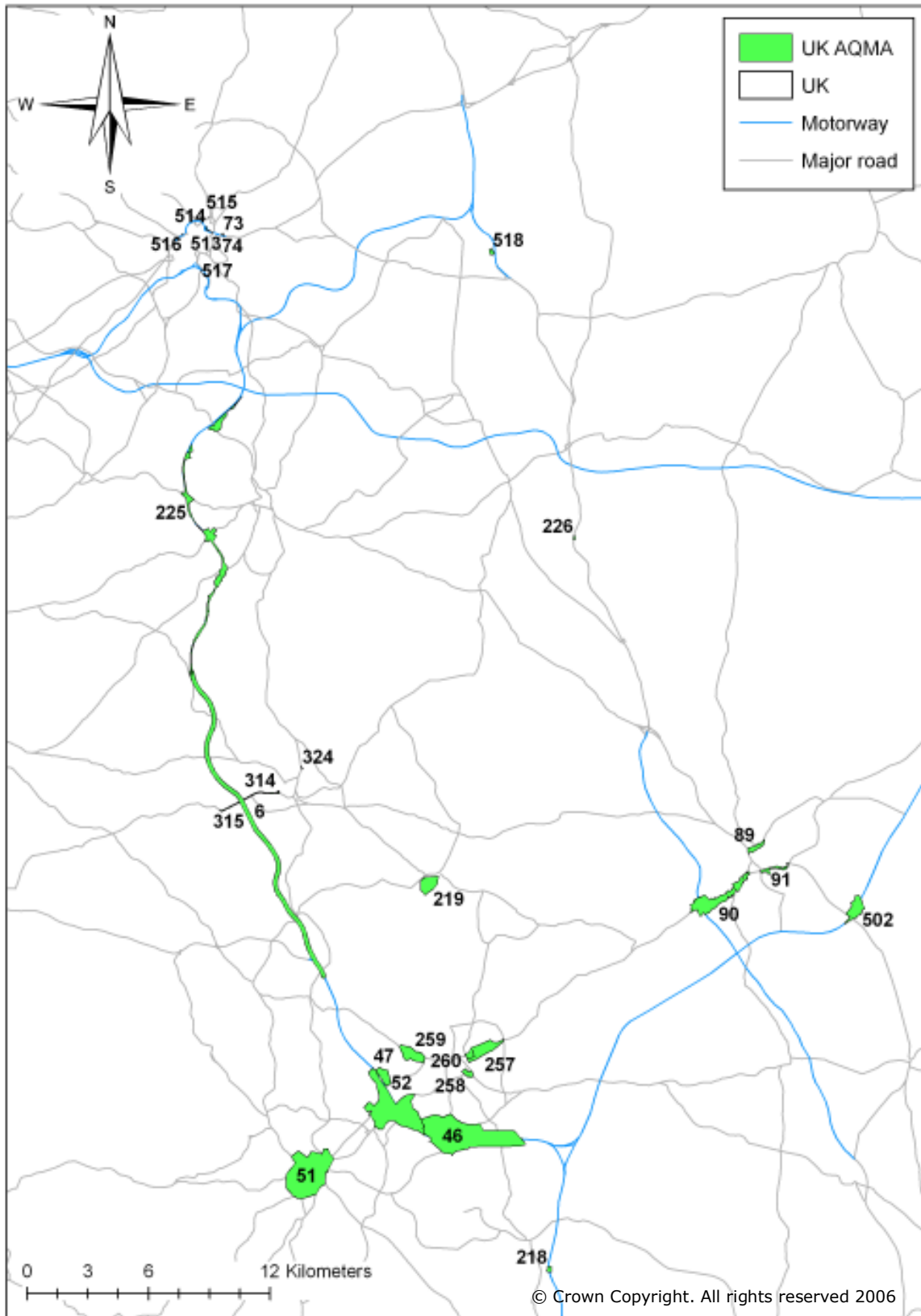


**Figure 6: AQMAs of Glasgow, Edinburgh, Falkirk, Renfrewshire and North Lanarkshire.**

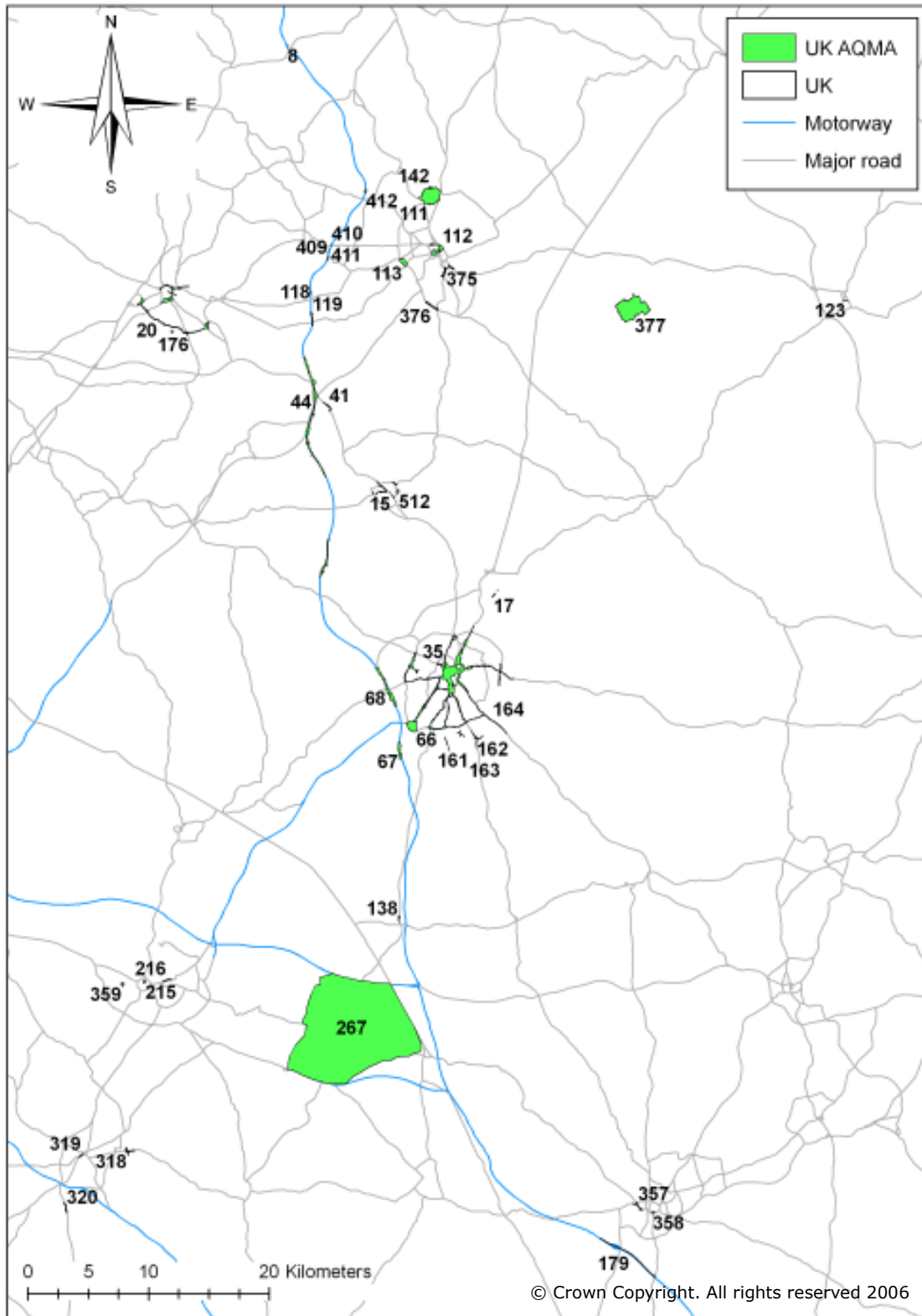


**Figure 7: AQMAs of Antrim, Ards, Ballymena, Ballymoney, Belfast and Carrickfergus** (AQMA in Strabane and Derry are not included in the dataset yet (see section on Data Gaps).





**Figure 8: AQMAs of Leeds, Sheffield, Rotherham, Doncaster, Barnsley and Wakefield City.**



**Figure 9: AQMAs of Leicester City, Blaby, Broxtow, Oadby and Wigston, Charnwood, Coventry, North West Leicestershire, Derby City, Erewash, Harborough, Northampton, Rugby, Rushcliffe. South Kesteven, Warwick and Nottingham City.**

## Annex 2 AQMA Ids with Local Authority Names

<b>AQMA ID</b>	<b>Local Authority</b>	<b>AQMA ID</b>	<b>Local Authority</b>
1	ABERDEEN CITY	49	RUNNYMEDE BC
6	BARNSLEY MBC	51	SHEFFIELD CITY COUNCIL
7	BATH AND NORTH EAST SOMERSET	52	SHEFFIELD CITY COUNCIL
8	BOLSOVER DC	54	SPELTHORNE BC
9	BOSTON BC	56	THREE RIVERS DC
10	BRISTOL CITY COUNCIL	58	THREE RIVERS DC
11	BROXBOURNE BC	60	THREE RIVERS DC
12	CARDIFF COUNTY COUNCIL	61	TONBRIDGE & MALLING BC
13	CARDIFF COUNTY COUNCIL	62	WEST WILTSHIRE DC
14	CARDIFF COUNTY COUNCIL	63	WEST WILTSHIRE DC
15	CHARNWOOD BC	64	WARRINGTON MBC
17	CHARNWOOD BC	65	WYCOMBE DC
18	COLCHESTER BC	66	BLABY DC
19	DARTFORD BC	67	BLABY DC
20	DERBY CITY COUNCIL	68	BLABY DC
22	HEREFORDSHIRE COUNCIL	69	CITY OF EDINBURGH
23	LONDON BOROUGH OF BEXLEY	70	GRAVESHAM BC
24	LONDON BOROUGH OF CAMDEN	71	GRAVESHAM BC
25	LONDON BOROUGH OF CROYDON	72	LONDON BOROUGH OF HARINGEY
26	LONDON BOROUGH OF HACKNEY	73	LEEDS CITY COUNCIL
27	LONDON BOROUGH OF HAMMERSMITH AND FULHAM	74	LEEDS CITY COUNCIL
28	LONDON BOROUGH OF HILLINGDON	75	LINCOLN CITY COUNCIL
29	LONDON BOROUGH OF LAMBETH	76	NEATH PORT TALBOT COUNTY BOROUGH
30	LONDON BOROUGH OF MERTON	82	CITY AND COUNTY OF SWANSEA
31	LONDON BOROUGH OF NEWHAM	85	MAIDSTONE BC
32	LONDON BOROUGH OF RICHMOND UPON THAMES	86	THURROCK BC
33	LONDON BOROUGH OF SUTTON	87	MEDWAY COUNCIL
34	CITY OF WESTMINSTER	88	CITY OF YORK
35	LEICESTER CITY COUNCIL	89	DONCASTER MBC
38	NORTH WARWICKSHIRE BC	90	DONCASTER MBC
41	NORTH WEST LEICESTERSHIRE DC	91	DONCASTER MBC
44	NORTH WEST LEICESTERSHIRE DC	95	LONDON BOROUGH OF EALING
45	OXFORD CITY COUNCIL	96	LONDON BOROUGH OF HARROW
46	ROTHERHAM MBC	100	LONDON BOROUGH OF HOUNSLOW
47	ROTHERHAM MBC	101	LONDON BOROUGH OF WALTHAM FOREST
48	RUNNYMEDE BC	102	LONDON BOROUGH OF WANDSWORTH

<b>AQMA ID</b>	<b>Local Authority</b>	<b>AQMA ID</b>	<b>Local Authority</b>
104	SALISBURY DC	162	OADBY & WIGSTON BC
105	SALISBURY DC	163	OADBY & WIGSTON BC
106	SALISBURY DC	164	OADBY & WIGSTON BC
107	SALISBURY DC	165	HERTSMERE BC
111	NOTTINGHAM CITY COUNCIL	167	DOVER DC
112	NOTTINGHAM CITY COUNCIL	168	SOUTH SOMERSET DC
113	NOTTINGHAM CITY COUNCIL	169	SANDWELL MBC
114	BROMSGROVE DC	175	LONDON BOROUGH OF BARKING & DAGENHAM
117	CORPORATION OF LONDON	176	DERBY CITY COUNCIL
118	EREWASH BC	177	SOUTH OXFORDSHIRE DC
119	EREWASH BC	178	KING'S LYNN & WEST NORFOLK BC
120	LONDON BOROUGH OF BRENT	179	NORTHAMPTON BC
121	LONDON BOROUGH OF LEWISHAM	180	NEWPORT COUNTY BOROUGH
123	SOUTH KESTEVEN DC	182	NEWPORT COUNTY BOROUGH
126	STOKE-ON-TRENT CITY COUNCIL	183	NEWPORT COUNTY BOROUGH
127	CITY OF GLASGOW	187	BIRMINGHAM MBC
128	SOUTH LAKELAND DC	188	KINGSTON UPON THAMES, THE ROYAL BOROUGH OF
129	WOKINGHAM DC	189	TAUNTON DEANE BC
130	FENLAND DC	190	DUDLEY MBC
131	FENLAND DC	191	SHREWSBURY & ATCHAM BC
132	LONDON BOROUGH OF SOUTHWARK	192	SHREWSBURY & ATCHAM BC
133	SURREY HEATH BC	193	SHREWSBURY & ATCHAM BC
135	LONDON BOROUGH OF ENFIELD	198	TAUNTON DEANE BC
136	ROYAL BOROUGH OF KENSINGTON AND CHELSEA	199	WALSALL MBC
138	HARBOROUGH DC	200	WALSALL MBC
139	LONDON BOROUGH OF BARNET	201	WALSALL MBC
140	LONDON BOROUGH OF GREENWICH	202	WALSALL MBC
141	LONDON BOROUGH OF TOWER HAMLETS	203	WALSALL MBC
142	GEDLING BC	204	HERTSMERE BC
144	SEVENOAKS DC	205	HERTSMERE BC
145	SEVENOAKS DC	206	HERTSMERE BC
146	SEVENOAKS DC	207	NORWICH CITY COUNCIL
147	SEVENOAKS DC	208	NORWICH CITY COUNCIL
148	SEVENOAKS DC	209	NORWICH CITY COUNCIL
149	REIGATE AND BANSTEAD BC	210	OSWESTRY BC
150	REIGATE AND BANSTEAD BC	211	LIVERPOOL CITY COUNCIL
155	LONDON BOROUGH OF ISLINGTON	212	LIVERPOOL CITY COUNCIL
161	OADBY & WIGSTON BC	213	WYRE FOREST DC

<b>AQMA ID</b>	<b>Local Authority</b>	<b>AQMA ID</b>	<b>Local Authority</b>
214	WYRE FOREST DC	257	ROTHERHAM MBC
215	COVENTRY CITY COUNCIL	258	ROTHERHAM MBC
216	COVENTRY CITY COUNCIL	259	ROTHERHAM MBC
218	ROTHERHAM MBC	260	ROTHERHAM MBC
219	ROTHERHAM MBC	261	RUSHMOOR BC
220	WINCHESTER CITY COUNCIL	262	ST. ALBANS CITY COUNCIL
221	KING'S LYNN & WEST NORFOLK BC	264	WOLVERHAMPTON MBC
222	LUTON BOROUGH COUNCIL	265	EASTLEIGH BC
223	HASTINGS BC	266	SOUTH BEDFORDSHIRE DC
224	STOKE-ON-TRENT CITY COUNCIL	267	RUGBY BC
225	WAKEFIELD CITY MBC	268	BRENTWOOD BC
226	WAKEFIELD CITY MBC	269	BRENTWOOD BC
227	LONDON BOROUGH OF REDBRIDGE	270	BRENTWOOD BC
228	REIGATE AND BANSTEAD BC	271	BRENTWOOD BC
229	CARDIFF COUNTY COUNCIL	272	BRENTWOOD BC
230	LANCASTER CITY COUNCIL	273	BRENTWOOD BC
231	BROXBOURNE BC	274	BRENTWOOD BC
232	BROXBOURNE BC	275	BOSTON BC
233	MEDWAY COUNCIL	276	WINDSOR AND MAIDENHEAD, ROYAL
234	MEDWAY COUNCIL	277	WINDSOR AND MAIDENHEAD, ROYAL
235	MEDWAY COUNCIL	278	BRIDGNORTH DC
236	MEDWAY COUNCIL	279	WEST OXFORDSHIRE DC
237	MEDWAY COUNCIL	280	WEST OXFORDSHIRE DC
238	NEWCASTLE CITY COUNCIL	285	SALISBURY DC
239	BELFAST CITY	286	EXETER CITY COUNCIL
240	BELFAST CITY	287	EXETER CITY COUNCIL
241	BELFAST CITY	288	EXETER CITY COUNCIL
242	BELFAST CITY	289	EXETER CITY COUNCIL
246	MID DEVON DC	290	EXETER CITY COUNCIL
247	SOUTH BUCKS DC	291	ELLESMERE PORT & NESTON BC
248	DOVER DC	292	TONBRIDGE & MALLING BC
249	CARRICKFERGUS	293	TONBRIDGE & MALLING BC
250	CARRICKFERGUS	294	TONBRIDGE & MALLING BC
251	SCARBOROUGH BC	295	DUDLEY MBC
252	ANTRIM	296	BEDFORD BC
253	NEWTOWNABBEY	297	NEWPORT COUNTY BOROUGH
254	BRIGHTON & HOVE	298	NEWPORT COUNTY BOROUGH
255	BALLYMENA	299	NEWPORT COUNTY BOROUGH
256	BALLYMENA	300	NEWPORT COUNTY BOROUGH

<b>AQMA ID</b>	<b>Local Authority</b>
301	ST. ALBANS CITY COUNCIL
302	BRECKLAND DC
303	GRAVESHAM BC
304	GRAVESHAM BC
305	GRAVESHAM BC
306	BLYTH VALLEY BC
307	HERTSMERE BC
308	HERTSMERE BC
309	NEW FOREST DC
310	NEW FOREST DC
311	CAMBRIDGE CITY COUNCIL
312	TORBAY BC
313	LUTON BOROUGH COUNCIL
314	BARNSELY MBC
315	BARNSELY MBC
316	MID BEDFORDSHIRE DC
317	MAIDSTONE BC
318	WARWICK DC
319	WARWICK DC
320	WARWICK DC
321	BEDFORD BC
322	BEDFORD BC
323	BEDFORD BC
324	BARNSELY MBC
325	KINGSTON-UPON-HULL CITY COUNCIL
326	GATESHEAD MBC
327	ELMBRIDGE BC
328	ELMBRIDGE BC
329	PORTSMOUTH CITY COUNCIL
330	PORTSMOUTH CITY COUNCIL
331	PORTSMOUTH CITY COUNCIL
332	PORTSMOUTH CITY COUNCIL
333	PORTSMOUTH CITY COUNCIL
334	PORTSMOUTH CITY COUNCIL
335	PORTSMOUTH CITY COUNCIL
336	PORTSMOUTH CITY COUNCIL
337	PORTSMOUTH CITY COUNCIL
338	PORTSMOUTH CITY COUNCIL
339	PORTSMOUTH CITY COUNCIL

<b>AQMA ID</b>	<b>Local Authority</b>
340	PORTSMOUTH CITY COUNCIL
341	PORTSMOUTH CITY COUNCIL
342	AYLESBURY VALE DC
343	SLOUGH BC
344	SLOUGH BC
345	WAVERLEY BC
346	WAVERLEY BC
347	WAVERLEY BC
348	BLACKPOOL BC
349	ST. ALBANS CITY COUNCIL
350	REIGATE AND BANSTEAD BC
351	REIGATE AND BANSTEAD BC
352	OXFORD CITY COUNCIL
353	PLYMOUTH CITY COUNCIL
354	PLYMOUTH CITY COUNCIL
355	PLYMOUTH CITY COUNCIL
356	SOUTH HAMS DC
357	NORTHAMPTON BC
358	NORTHAMPTON BC
359	COVENTRY CITY COUNCIL
360	BALLYMONEY
361	ARDS
363	SOUTH RIBBLE BC
364	SOUTH RIBBLE BC
365	SOUTH RIBBLE BC
366	SOUTH RIBBLE BC
367	TEWKESBURY BC
368	SOUTHAMPTON CITY COUNCIL
369	SOUTHAMPTON CITY COUNCIL
370	SOUTHAMPTON CITY COUNCIL
371	SOUTHAMPTON CITY COUNCIL
372	SOUTHAMPTON CITY COUNCIL
373	SOUTHAMPTON CITY COUNCIL
374	BOLSOVER DC
375	RUSHCLIFFE BC
376	RUSHCLIFFE BC
377	RUSHCLIFFE BC
378	GLOUCESTER CITY COUNCIL
379	GLOUCESTER CITY COUNCIL

<b>AQMA ID</b>	<b>Local Authority</b>
381	PRESTON BC
382	PRESTON BC
383	NORTH LINCOLNSHIRE
384	CALDERDALE MBC
385	EAST DUNBARTONSHIRE
386	SOUTH NORTHAMPTONSHIRE DC
387	BLACKBURN WITH DARWEN
388	BLACKBURN WITH DARWEN
389	BLACKBURN WITH DARWEN
390	BLACKBURN WITH DARWEN
391	BLACKBURN WITH DARWEN
394	NEWCASTLE CITY COUNCIL
395	TEIGNBRIDGE DC
396	TEIGNBRIDGE DC
397	TEIGNBRIDGE DC
398	TEIGNBRIDGE DC
399	TUNBRIDGE WELLS BC
400	HUNTINGDONSHIRE DC
401	HUNTINGDONSHIRE DC
402	ADUR DC
403	ADUR DC
404	LEWES DC
405	CARLISLE CITY COUNCIL
406	NEW FOREST DC

<b>AQMA ID</b>	<b>Local Authority</b>
407	CHELMSFORD BC
408	CHARNWOOD BC
409	BROXTOWE BC
410	BROXTOWE BC
411	BROXTOWE BC
412	BROXTOWE BC
413	KERRIER DC
414	NORTH LANARKSHIRE
415	NORTH LANARKSHIRE
416	NORTH LANARKSHIRE
417	RENFREWSHIRE COUNCIL
418	FALKIRK COUNCIL
419	WARRINGTON MBC
502	DONCASTER MBC
512	CHARNWOOD BC
513	LEEDS CITY COUNCIL
514	LEEDS CITY COUNCIL
515	LEEDS CITY COUNCIL
516	LEEDS CITY COUNCIL
517	LEEDS CITY COUNCIL
518	LEEDS CITY COUNCIL
999	GREATER MANCHESTER

### Annex 3: Attribute information for each AQMA (listed alphabetically by LA name)

LA ID	AQMA ID	Local Authority	Title	Description	Processing method	New or revised	NO <sub>2</sub>	PM <sub>10</sub>	SO <sub>2</sub>	Benzene
359	1	ABERDEEN CITY	Aberdeen AQMA	Market St, Union St, King St (between Castle St and Roslin Terrace), Virginia St, Commerce St, Guild St (between Market St and Stirling St) and Holburn St (between Great Southern Road and Union St).	Digitised		●	●		
1	402	ADUR DC	Shoreham AQMA	An area encompassing the High Street, Shoreham-by-Sea between the Ropetackle Roundabout and Surry Street.	Shapefile	×	●			
1	403	ADUR DC	Southwick AQMA	An area encompassing the Old Shoreham Road, Southwick between Kinston Lane and Lower Drive.	Shapefile	×	●			
413	252	ANTRIM	Antrim AQMA	An area incorporating dwellings in the Greystone and Ballycaigy/Glenburn estates.	Digitised	×			●	
414	361	ARDS	Ards AQMA	A portion of the town of Newtownards, comprising residential areas with a high usage of solid fuel heating.	Shapefile	×		●		
8	342	AYLESBURY VALE DC	Aylesbury Vale DC AQMA	An area encompassing a stretch of the A41 ring road and properties bordering it between the Oakfield Road/King Edward Avenue junction and Queen Street in Aylesbury.	Digitised	×	●			
416	255	BALLYMENA	Ballykeel AQMA	Dwellings in the Ballykeel 1, Ballykeel 2, Chichester Park Central, Chichester Park East and Chichester Park West estates together with certain houses on Crebilly Road, Larne Road, Meadowvale, Moat Road, River View and Knockeen Crescent.	Digitised	×		●		
416	256	BALLYMENA	Dunclag AQMA	Dwellings in the Dunclag Gardens, Dunclag Park, Dunvale and Millfield estates together with certain houses within Blacksgrove, Cushendall Road, Doury Road, Garvey Wood, Grove Road, Johnstone Close, Moorland Close and Parklands.	Digitised	×		●		
417	360	BALLYMONEY	Ballymoney AQMA	An area in the northwest of Ballymoney, bounded to the east by the railway line, to the north by the A26 and to the west by the B66.	Digitised	×		●		
10	6	BARNSLEY MBC	Barnsley AQMA No.1	An area along the M1 between Junction 35a and Junction 38, including Haigh, Darton, Cawthorne Dike, Higham, Dodworth, Gilroyd, Rockley, Birdwell, and Tankersley. The area extends 100m either side of the central reservation.	Mapinfo	×	●			
10	314	BARNSLEY MBC	Barnsley AQMA No.2A	An area encompassing the A628 from junction 37 of the M1 to Town End roundabout, including part of Summer Lane from Town End roundabout to Wharncliffe Street.	Mapinfo	×	●			
10	315	BARNSLEY MBC	Barnsley AQMA No.2B	An area encompassing the A628 from junction 37 of the M1 to Dodworth Level Crossing.	Mapinfo	×	●			
10	324	BARNSLEY MBC	Barnsley AQMA No.3	An area encompassing the junction of the A61 Wakefield Road and Burton Road.	Mapinfo	×	●			
15	7	BATH AND NORTH EAST SOMERSET	Bath AQMA	An area extending along Bathwick Street from Beckford Road to London Road, and along London Road from London Street to Hanover Street (extending 70m from the centre of the road in each direction) and from Hanover Street to the Batheaston roundabout, extending 20m from the centre of the road in either direction and encompassing any buildings with a façade within that area.	Shapefile	×	●			
16	296	BEDFORD BC	Bedford AQMA No.1	An area encompassing in whole, or part the parishes of Elstow, Stewartby, Wilstead and Wooton.	Shapefile	×			●	



LA ID	AQMA ID	Local Authority	Title	Description	Processing method	New or revised	NO <sub>2</sub>	PM <sub>10</sub>	SO <sub>2</sub>	Benzene
16	321	BEDFORD BC	Bedford AQMA No.2	Prebend Street, Bedford, commencing at the roundabout adjoining Midland Road and terminating just beyond the junction with Commercial Road.	Shapefile	×	●			
16	322	BEDFORD BC	Bedford AQMA No.3	High Street, Bedford, commencing at the junction with St Peter's Street and terminating just before the junction with the embankment.	Shapefile	×	●			
16	323	BEDFORD BC	Bedford AQMA No.4	Bedford Road, Great Barford, commencing just beyond the junction with Silver Street and terminating just beyond the T-junction with Green End Road and High Street.	Shapefile	×	●			
419	239	BELFAST CITY	Belfast AQMA No.1	An area encompassing the M1 / Westlink corridor from the Belfast City boundary at Sir Thomas and Lady Dixon Park to the end of the Westlink at the junction with Great George's Street and York Street including Stockman's Lane and Kennedy Way.	Shapefile		●	●		
419	240	BELFAST CITY	Belfast AQMA No.2	Cromac Street to the junction with East Bridge Street and then from East Bridge Street to the junction with the Ravenhill and Albertbridge Roads and Short Strand.	Shapefile		●			
419	241	BELFAST CITY	Belfast AQMA No.3	The Upper Newtownards Road from the North Road junction to the Belfast City boundary at the Ulster Hospital incorporating the Knock Road to the City boundary at Laburnum Playing Fields and Hawthornden Way.	Shapefile		●			
419	242	BELFAST CITY	Belfast AQMA No.4	The Ormeau Road from the junction with Donegall Pass to the Belfast City boundary at Galwally.	Shapefile		●			
18	187	BIRMINGHAM MBC	Birmingham AQMA	The whole borough.	Borough boundary		●			
19	66	BLABY DC	AQMA1	Narborough Road South and Fosse Park.	Mapinfo		●			
19	67	BLABY DC	AQMA2	The M1 corridor in Enderby and Narborough.	Mapinfo		●			
19	68	BLABY DC	AQMA3	The M1 corridor between Thorpe Astley and Kirby Muxloe.	Mapinfo		●			
20	387	BLACKBURN WITH DARWEN	AQMA 1 - Intack	An area encompassing the junction between Accrington Road, Whitebirk Road, St Ives Road and Shadsworth Road in Intack, Blackburn.	Shapefile	×	●			
20	388	BLACKBURN WITH DARWEN	AQMA 2 - Bastwell	An area encompassing a section of Whalley New Road in Bastwell, including the junctions with Maple Street, Plane Street and Whalley Range.	Shapefile	×	●			
20	389	BLACKBURN WITH DARWEN	AQMA 3 - A666 between Robert Street and Wraith Street	An area along the A666 (Duckworth Street/Market Street/Bolton Road) in Darwen, between Robert Street and Wraith Street.	Shapefile	×	●			
20	390	BLACKBURN WITH DARWEN	AQMA 4 - Witton	An area encompassing the junction of Redlam, Preston Old Road and Buncer Lane in Witton, Blackburn.	Shapefile	×	●			
20	391	BLACKBURN WITH DARWEN	AQMA 5 - Earcroft	A section of the A666 Blackburn Road between the M65 and Redvers Road.	Shapefile	×	●			
21	348	BLACKPOOL BC	Blackpool AQMA	An area encompassing parts of Blackpool Town Centre, and extending along Talbot Road to the seafront and Dickson Road to its junction with Pleasant Street.	Shapefile	×	●			
22	306	BLYTH VALLEY BC	Blyth Valley AQMA	An area within Blyth town centre bounded by Cypress Gardens to the west, the Quayside to Plessey Road to the southeast, and Gatacre Street to the north.	Shapefile	×		●		

LA ID	AQMA ID	Local Authority	Title	Description	Processing method	New or revised	NO <sub>2</sub>	PM <sub>10</sub>	SO <sub>2</sub>	Benzene
23	8	BOLSOVER DC	South Normanton AQMA	The AQMA encompasses twelve properties and their gardens, 1-23 (odd) Carter Lane East, South Normanton on the east side of the M1 Motorway. The area extends 100m east of the main carriageway (not the sliproad).	Shapefile	×	●			
23	374	BOLSOVER DC	Barlborough AQMA	A single property adjacent to the A619/616 roundabout in Barlborough.	Shapefile	×	●			
27	9	BOSTON BC	Boston AQMA	The AQMA follows the A16 trunk road through the centre of town encompassing properties on either side. It extends from Queen Street roundabout through to the intersection of John Adams Way and Main Ridge East.	Shapefile	×	●			
27	275	BOSTON BC	Bargate Bridge AQMA	An area from Bargate roundabout extending east in to the top part of Spilsby Road and incorporating the junctions of Freiston Road and Willoughby Road, Boston.	Shapefile	×	●			
32	302	BRECKLAND DC	Breckland AQMA	An area encompassing Stonebridge Army Camp to the north and East Wretham SSSI to the west and bounded by the Norwich to London railway line to the south, and the Peddars Way long distance footpath to the west.	Digitised	×		●		
33	268	BRENTWOOD BC	Brentwood AQMA No.1	The AQMA comprises parts of Nags Head Lane, Brentwood and the M25.	Shapefile		●			
33	269	BRENTWOOD BC	Brentwood AQMA No.2	The AQMA comprises parts of Brook Street, Brentwood and the A12.	Shapefile		●			
33	270	BRENTWOOD BC	Brentwood AQMA No.3	The AQMA comprises parts of Greenshaw and Porters Close, Brentwood and the A12.	Shapefile		●			
33	271	BRENTWOOD BC	Brentwood AQMA No.4	The AQMA comprises parts of Warescot Road, Hurstwood Avenue and Ongar Road, Brentwood and the A12.	Shapefile		●			
33	272	BRENTWOOD BC	Brentwood AQMA No.5	The AQMA comprises parts of Roman Road and Burnthouse Lane, Mountnessing and the A12.	Shapefile		●			
33	273	BRENTWOOD BC	Brentwood AQMA No.6	The AQMA comprises parts of Fryerning Lane, Pemberton Avenue and Trimble Close, Ingatestone and the A12.	Shapefile		●			
33	274	BRENTWOOD BC	Brentwood AQMA No.7	The AQMA comprises parts of Ongar Road, Ingrave Road, High Street and Shenfield Road, Brentwood in proximity to Wilson's Corner (the junction of the A128 and A1203).	Shapefile		●			
34	278	BRIDGNORTH DC	Bridgnorth AQMA	An area encompassing Pound Street and the junction of Whitburn Street and Salop Street.	Shapefile	×	●			
35	254	BRIGHTON & HOVE	Brighton AQMA	The AQMA incorporates the section of Lewes Road between the Vogue Gyratory (including the ends of both Bear Road and Hollingdean Road) and Grand Parade. From Grand Parade it extends up the A23 through to Preston Circus, along Viaduct Road to the adjoining junction with Ditchling Road. The AQMA then extends south from this junction to Francis Street.	Shapefile		●			
36	10	BRISTOL CITY COUNCIL	Bristol AQMA	The AQMA covers two areas, one covering the city centre and parts of the main radial roads (including the M32) and a second incorporating the M5/M49 junction at Avonmouth.	Shapefile		●	●		
38	114	BROMSGROVE DC	Lickley End AQMA	A number of residential properties surrounding the M42/A38 junction.	Shapefile		●			

LA ID	AQMA ID	Local Authority	Title	Description	Processing method	New or revised	NO <sub>2</sub>	PM <sub>10</sub>	SO <sub>2</sub>	Benzene
39	11	BROXBOURNE BC	Broxbourne AQMA No. 1	A number of residential properties close to the M25, including Arlington Crescent, Parkside and nos. 13-21 High Street, Waltham Cross.	Mapinfo		●	●		
39	231	BROXBOURNE BC	Broxbourne AQMA No. 2	Properties nos. 33 to 55 Teresa Gardens, Waltham Cross.	Mapinfo		●			
39	232	BROXBOURNE BC	Broxbourne AQMA No. 3	An area incorporating Tile Kiln Cottage on Burntfarm Ride, just north of the M25.	Mapinfo		●			
40	409	BROXTOWE BC	Broxtowe AQMA No.1	An area encompassing twenty properties on parts of Iona Drive and Tiree Close next to the M1 motorway in Trowell, Nottingham.	Shapefile	×	●			
40	410	BROXTOWE BC	Broxtowe AQMA No.2	An area encompassing two properties on Derbyshire Avenue next to the M1 motorway in Trowell, Nottingham.	Shapefile	×	●			
40	411	BROXTOWE BC	Broxtowe AQMA No.3	An area encompassing a single property on Nottingham Road next to the M1 motorway in Trowell, Nottingham.	Shapefile	×	●			
40	412	BROXTOWE BC	Broxtowe AQMA No.4	An area encompassing fourteen properties on parts of Nottingham Road, Nottingham, and Nottingham Road and Back Lane, Nuthall next to the M1 motorway in Trowell, Nottingham.	Shapefile	×	●			
43	384	CALDERDALE MBC	Calderdale AQMA	An area along the A629 between 2 Elm View and 389 Huddersfield Road ("The Punch Bowl").	Mapinfo	×	●			
44	311	CAMBRIDGE CITY COUNCIL	Cambridge AQMA	An area encompassing the inner ring road and all the land within it (including a buffer zone around the ring road and its junctions with main feeder roads).	Digitised	×	●			
394	12	CARDIFF COUNTY COUNCIL	Newport Road AQMA	A number of residential properties along the A4161 Newport Road, Cardiff.	Dxf file		●			
394	13	CARDIFF COUNTY COUNCIL	Cardiff West AQMA	A number of residential premises along the A48 (Cowbridge Road West, Western Avenue) and A4119 through Llandaff Village (Cardiff Road).	Dxf file		●			
394	14	CARDIFF COUNTY COUNCIL	The Philog AQMA	A number of residential premises along the A470 (Manor Way, The Philog, Birchgrove Road and Caerphilly Road).	Dxf file		●			
394	229	CARDIFF COUNTY COUNCIL	St Mary Street AQMA	An area encompassing St Mary Street, Cardiff and properties on either side of the road.	Dxf file		●			
48	405	CARLISLE CITY COUNCIL	A7 AQMA	An area encompassing the A7 between Hardwicke Circus and J44 of the M6, and Brampton Road for a distance of 100m from the Stanwix Bank junction.	Digitised	×	●			
420	249	CARRICKFERGUS	Carrickfergus Town AQMA	Dwellings in the Sunnylands and Woodburn estates together with houses on Ellis Street, Albert Road and streets adjoining Albert Road.	Shapefile			●		
420	250	CARRICKFERGUS	Greenisland AQMA	Dwellings in Greenisland estate/Station Road, Carrickfergus.	Shapefile			●		
52	15	CHARNWOOD BC	Loughborough AQMA	Residential properties along the main arterial routes through Loughborough.	Mapinfo		●			
52	17	CHARNWOOD BC	Syston AQMA	Residential properties along the main road through Syston.	Mapinfo		●			
52	408	CHARNWOOD BC	Great Central Railway AQMA	An area encompassing a number of properties in the vicinity of the Great Central Railway locomotive engineering shed in Loughborough. The private residential properties contained within the Area are; Queens Road 62-74; Warner Place 33-39; Morris Close 5-65; Taylor House; Holbein Close 2-18, 1-39; Wolsey Way 19-45, 18-40.	Mapinfo				●	
53	407	CHELMSFORD BC	Chelmsford AQMA	An area centred on the Army and Navy roundabout in Chelmsford and encompassing several roads leading into it.	Shapefile	×	●			

LA ID	AQMA ID	Local Authority	Title	Description	Processing method	New or revised	NO <sub>2</sub>	PM <sub>10</sub>	SO <sub>2</sub>	Benzene
409	82	CITY AND COUNTY OF SWANSEA	Swansea AQMA	An area mainly on the west bank of the Tawe River covering the Hafod district.	Shapefile		●			
370	69	CITY OF EDINBURGH	Edinburgh AQMA	An area covering the city centre, including the main link roads in to the city centre.	Shapefile		●			
373	127	CITY OF GLASGOW	Glasgow AQMA	An area of Glasgow city centre bounded broadly by the M8 motorway to the north and west, the River Clyde to the south, and the High Street and Saltmarket to the east.	Shapefile		●			
358	34	CITY OF WESTMINSTER	Westminster AQMA	The whole borough.	Shapefile		●	●		
63	88	CITY OF YORK	York AQMA	A number of main roads and properties in central York.	Shapefile		●			
64	18	COLCHESTER BC	Colchester AQMA	A small number of residential and commercial properties along the northern end of the B1025 Mersea Road in Colchester.	Mapinfo		●			
332	117	CORPORATION OF LONDON	City of London AQMA	The whole borough.	Borough boundary		●	●		
69	215	COVENTRY CITY COUNCIL	AQMA No.1	An area around Hales Street, Trinity Street, Ironmonger Row and Burges/Cross Cheaping	Shapefile		●			
69	216	COVENTRY CITY COUNCIL	AQMA No.2	An area encompassing properties along Walsgrave Road between Brighton Street and Shakespeare Street.	Shapefile		●			
69	359	COVENTRY CITY COUNCIL	AQMA No.3	An area encompassing Queensland Road between Allesley Old Road and Abercom Road, Allesley Old Road between Mount Street and the Maudsley Public House, and Four Pounds Avenue up to its junction with Sunnyside Close.	Shapefile	×	●			
75	19	DARTFORD BC	Dartford AQMA	A corridor approximately 250m wide along the A282 Dartford Tunnel Approach Road from junction 1a to 300m south of junction 1b.	Shapefile		●	●		
77	20	DERBY CITY COUNCIL	Derby AQMA No.1	The main AQMA is for traffic-related NO <sub>2</sub> and encompasses approx 1600 households adjoining the city's inner and outer ring roads. Subsequent to further Review and Assessment work the AQMA is now divided into two distinct sections: one along the inner ring road and one on the outer.	Shapefile		●			
77	176	DERBY CITY COUNCIL	Derby AQMA No.2	This is a small area at the southern end of Victory Road near to a foundry.	Shapefile			●		
80	89	DONCASTER MBC	Market Place Area	Central Doncaster, alongside the A630.	Shapefile		●			
80	90	DONCASTER MBC	A1(M)/Warmsworth Road Junction, Balby Road Area	An area surrounding Junction 36 of the A1(M) and extending along the A18 eastwards into Doncaster town centre.	Shapefile		●			
80	91	DONCASTER MBC	Carr House Road Area	Along a section of the A18 between the junctions with the A638/Bawtry Road and A638 Trafford Way.	Shapefile		●			
80	502	DONCASTER MBC	M18/A638 Hatchell Wood Cantley.	Hatchell Wood area of Cantley, adjacent to the M18.	Shapefile		●			
81	167	DOVER DC	Dover Docks AQMA	An area covering Dover Eastern Docks and incorporating residential properties in East Cliff and Athol Terrace.	Shapefile				●	
81	248	DOVER DC	A20 AQMA	An area following the A20 from York St roundabout at the western end to a point c.140m from the Eastern Docks in Dover.	Shapefile		●			

LA ID	AQMA ID	Local Authority	Title	Description	Processing method	New or revised	NO <sub>2</sub>	PM <sub>10</sub>	SO <sub>2</sub>	Benzene
82	190	DUDLEY MBC	Brierley Hill AQMA	The area of Brierley Hill, Dudley bounded to the west by the railway line, to the east by the canal and to the south by the B4172, Delph Road	Mapinfo		●			
82	295	DUDLEY MBC	Sedgley AQMA	An area encompassing Dudley St, Vicar St, Dean St and Bullring, along with sections of adjoining roads.	Mapinfo	×	●			
367	385	EAST DUNBARTONSHIRE	Kirkintilloch Road AQMA	An area encompassing a 60m wide corridor along the A803 Kirkintilloch Road, Bishopbriggs between the council's border with Glasgow city and a point 30m north of Cadder Roundabout.	Shapefile	×	●			
95	265	EASTLEIGH BC	Eastleigh AQMA	The AQMA encompasses an area extending 30m to either side of the A335 from the junction of Leigh Road and Bournemouth Road to Wide Lane (north of the roundabout with the M27 spur).	Shapefile	×	●			
97	291	ELLESMERE PORT & NESTON BC	Whitby Rd/Station Rd AQMA	An area incorporating residential properties on Whitby Road (between Enfield Rd and Cromwell Rd); Princes Road (between Whitby Rd and Ashfield Rd); and Station Road, in Ellesmere Port.	Shapefile	×	●			
98	327	ELMBRIDGE BC	Esher AQMA	An area encompassing parts of Esher along parts of the High Street, Church Street, Esher Green and Lammas Lane	Shapefile	×	●			
98	328	ELMBRIDGE BC	Molesey AQMA	An area extending 50m either side of the centre line of Walton Road, Molesey between its junction with Tonbridge Road and Esher Road/Bridge Road.	Shapefile	×	●			
101	118	EREWASH BC	AQMA No.1	Area of land encompassing five dwellings situated immediately to the east of the M1 motorway, either side of Derby Road Sandiacre to the north of junction 25.	Shapefile		●			
101	119	EREWASH BC	AQMA No.2	Area of land immediately to the east of the M1 motorway encompassing approximately 130 dwellings situated to the south of junction 25 in Long Eaton (note this area includes part of Derby Road, Long Eaton - the two Derby Roads are not contiguous).	Shapefile		●			
102	286	EXETER CITY COUNCIL	Exeter AQMA No.1 (Red Cow Village)	An area encompassing Cowley Bridge Road, Red Cow Village, and Bonhay Road.	Mapinfo	×	●			
102	287	EXETER CITY COUNCIL	Exeter AQMA No.2 (Countess Wear)	An area encompassing the Countess Wear Roundabout and sections of Topsham Road, Rydon Lane and Bridge Road.	Mapinfo	×	●			
102	288	EXETER CITY COUNCIL	Exeter AQMA No.3 (Blackboy Rd/Pinhoe Rd AQMA)	An area covering the junctions of Blackboy Rd, Polshoe Road, Pinhoe Rd, and Mount Pleasant Road.	Mapinfo	×	●			
102	289	EXETER CITY COUNCIL	Exeter AQMA No.4 (Alphington Corridor/Cowick St)	An area encompassing Alphington Road, Alphington Street and Cowick Street and the Exe Bridges roundabout which joins Alphington Street and Cowick Street at their northern ends.	Mapinfo	×	●			
102	290	EXETER CITY COUNCIL	Exeter AQMA No.5 (Heavitree Corridor)	An area following the B3183 from the Paris Street Roundabout at the western end to the junction of Sidmouth Road and Honiton Road at the eastern end, and including Sidmouth Road and the Middlemoor Roundabout.	Mapinfo	×	●			
371	418	FALKIRK COUNCIL	Grangemouth AQMA	An area encompassing Grangemouth petrochemical complex and adjacent areas.	Digitised	×			●	

LA ID	AQMA ID	Local Authority	Title	Description	Processing method	New or revised	NO <sub>2</sub>	PM <sub>10</sub>	SO <sub>2</sub>	Benzene
104	130	FENLAND DC	Fenland SO2 AQMA	An area in central Wisbech surrounding the HL Food site.	Shapefile				●	
104	131	FENLAND DC	Fenland PM10 AQMA	An area in central Wisbech surrounding the HL Food site	Shapefile			●		
108	326	GATESHEAD MBC	Gateshead AQMA	An area encompassing Gateshead town centre, from Arthur Street in the south to the edge of the railway line in the east, extending northeast to where the A167, B1307 and Bridge Street cross the Tyne, and west to include the edge of the railway line, the A184, and the B1426.	Digitised	×	●			
109	142	GEDLING BC	Gedling AQMA	An area of approximately 70 properties around the Oxclose Lane/Oxengate area of Arnold, Nottingham.	Shapefile				●	
111	378	GLOUCESTER CITY COUNCIL	Barton Street AQMA	An area encompassing Barton Street, Gloucester from its junction with Trier Way/Bruton Way to the northwest and Upton Street to the southeast.	Shapefile	×	●			
111	379	GLOUCESTER CITY COUNCIL	Priory Road AQMA	An area encompassing the junction of St Oswalds Road and Priory Road.	Shapefile	×	●			
113	70	GRAVESHAM BC	Gravesham A2 AQMA	The A2 Trunk Road AQMA (NO2 & PM10) an area extending either side of the length of the A2 within the borough.	Shapefile		●	●		
113	71	GRAVESHAM BC	Northfleet Industrial Area AQMA	An area encompassing the Northfleet Industrial Area in Gravesham.	Shapefile			●		
113	303	GRAVESHAM BC	Gravesham A227 Wrotham Road/ B261 Old Road West AQMA	An area encompassing the junction of the A227 Wrotham Road and B261 Old Road West extending south to a point just beyond the Woodlands Restaurant.	Shapefile	×	●			
113	304	GRAVESHAM BC	Gravesham A226 One-way system AQMA	An area incorporating the entirety of the A226 one-way system in Gravesend.	Shapefile	×	●			
113	305	GRAVESHAM BC	Gravesham B262/B261 Pelham Arms Junction AQMA	An area encompassing the junction of the B262 Pelham Road, B262 Pelham Road South and the B261 Old Road West.	Shapefile	×	●			
999	999	GREATER MANCHESTER	GREATER MANCHESTER AQMA	Large areas of Manchester City Council, Oldham MBC, Rochdale MBC, Salford City Council, Stockport MBC, Tameside MBC and Trafford MBC.	Mapinfo	×	●	●		
118	138	HARBOROUGH DC	Lutterworth AQMA	The junction of the A427, George Street and Market Street in Lutterworth, including the boundaries of a number of nearby properties.	Shapefile		●			
123	223	HASTINGS BC	Hastings Borough Council AQMA No.1	An area encompassing properties between the junction of the A259 (Bexhill Road) and Harley Shute Road, and number 576 Bexhill Road on its northern side, and numbers 211 to 585 Bexhill Road on its southern side.	Dxf file			●		
126	22	HEREFORDSHIRE COUNCIL	Hereford AQMA	The A49(T) corridor in Hereford, extending from Holmer Road in the north to Belmont Road in the south and extending east along New Market/Blue School Street and west along Eign Street as far as Barton Yard.	Shapefile		●			
127	165	HERTSMERE BC	Hertsmere AQMA No. 1	Hertsmere No. 1: An area comprising the domestic properties 23-27 Dove Lane and caravan site off A1000 Barnet Road.	Mapinfo		●			

LA ID	AQMA ID	Local Authority	Title	Description	Processing method	New or revised	NO <sub>2</sub>	PM <sub>10</sub>	SO <sub>2</sub>	Benzene
127	204	HERTSMERE BC	Hertsmere AQMA No. 2	Hertsmere No. 2: An area comprising the domestic property known as Charleston Paddocks, St Albans Road, South Mimms, Potters Bar.	Mapinfo		●			
127	205	HERTSMERE BC	Hertsmere AQMA No. 3	Hertsmere No. 3: An Area comprising the domestic properties 31-39 Blanche Lane, South Mimms.	Mapinfo		●			
127	206	HERTSMERE BC	Hertsmere AQMA No. 4	Hertsmere No. 1: An area comprising the domestic properties 12 Grove Place, Hartspring Lane, Aldenham and caravans numbered 1, 2, 3, 4, 7, 8, 55, 56, 57, 58, 59, 60 within Winfield Caravan site, Hartspring Lane.	Mapinfo		●			
127	307	HERTSMERE BC	Hertsmere AQMA No. 5	An area encompassing a number of houses on the eastern side of Watling Street, either side of the junction with Barnet Road.	Mapinfo		●			
127	308	HERTSMERE BC	Hertsmere AQMA No. 6	Comprising domestic dwellings within properties between numbers 133 to 167 High Street on the east side of the High Street opposite the bus station Potters Bar, identified within the area edged in red on the attached plan.	Mapinfo		●			
131	400	HUNTINGDONSHIRE DC	Huntingdon AQMA	An area encompassing the southern part of the town centre, bounded largely by the A141 to the west, A14 to the south and the river to the east.	Shapefile	×	●			
131	401	HUNTINGDONSHIRE DC	St Neots AQMA	An area encompassing the junction of the High Street, St Neots, with New Street and South Street.	Shapefile	×	●			
136	413	KERRIER DC	Kerrier AQMA	An area encompassing the Cambourne, Redruth and Pool regeneration area.	Shapefile	×	●			
138	178	KING'S LYNN & WEST NORFOLK BC	South Quay AQMA	The AQMA covers part of the South Quay and parts of St Margaret's Place, St Margarets Lane and Nelson Street (including Hampton Court), in King's Lynn.	Digitised			●		
138	221	KING'S LYNN & WEST NORFOLK BC	Railway Road AQMA	The properties to the east side of Railway Road between the junctions Blackfriars Road/Street and Stanley Street, and the properties to the west side between Blackfriars Street and up to (but not including) number 26a.	Digitised		●			
346	188	KINGSTON UPON THAMES, THE ROYAL BOROUGH OF	Kingston upon Thames AQMA	The whole borough.	Borough boundary		●	●		
139	325	KINGSTON-UPON-HULL CITY COUNCIL	Hull AQMA No.1(A)	An area of the City Centre bordered to the west by Coltman Street, Hessle Road and Strickland Street, to the north by Anlaby Road, Carr Lane, Whitefriargate, Scale Lane and Silver Street, and the south and east by the rivers Humber and Hull respectively.	Shapefile	×	●			
142	230	LANCASTER CITY COUNCIL	City of Lancaster AQMA	An area encompassing the city centre gyratory system, extending 20m from the roadside (and including any property partially encompassed by this area).	Shapefile		●			
143	73	LEEDS CITY COUNCIL	No.1	A number of residential properties near the A64(M)/A58(M) and the M621.	Shapefile		●			
143	74	LEEDS CITY COUNCIL	No.2	Garden Village, Micklefield to the west of the A1.	Shapefile			●		
143	513	LEEDS CITY COUNCIL	AQMA 3 Crispin House, New York Road	Crispin House and 5 to 7 New York Road.	Shapefile		●			

LA ID	AQMA ID	Local Authority	Title	Description	Processing method	New or revised	NO <sub>2</sub>	PM <sub>10</sub>	SO <sub>2</sub>	Benzene
143	514	LEEDS CITY COUNCIL	AQMA 4 Caspar Apartments, 55 North Street	Caspar Apartments, 55 North Street.	Shapefile		●			
143	515	LEEDS CITY COUNCIL	AQMA 5 Oatland Heights	1 to 101 Oatland Heights.	Shapefile		●			
143	516	LEEDS CITY COUNCIL	AQMA 6 Marlborough Grange	9 to 17 Marlborough Grange.	Shapefile		●			
143	517	LEEDS CITY COUNCIL	AQMA 7 Dewsbury Road	99, 101 and 103 Dewsbury Road.	Shapefile		●			
143	518	LEEDS CITY COUNCIL	AQMA 8 Garden Village, Micklefield	Garden Village, Micklefield.	Shapefile			●		
144	35	LEICESTER CITY COUNCIL	Leicester AQMA	A large section of the City Centre and along a number of radial roads and sections of the ring road.	Mapinfo		●			
146	404	LEWES DC	Lewes Town Centre AQMA	An area encompassing a section of Lewes Town Centre extending north to include the Police Station, south to St Andrews Place.	Digitised	×	●			
148	75	LINCOLN CITY COUNCIL	Lincoln AQMA	The area generally follows the major road network in the City Centre and arterial routes and is primarily due to road traffic emissions.	Digitised		●			
149	211	LIVERPOOL CITY COUNCIL	Liverpool City Centre AQMA	An area of the City Centre stretching from Boundary Street in the north to Coburg Dock and Parliament Street in the south, and from the Mersey in the west to Grove Street and Hall Lane in the east.	Mapinfo		●			
149	212	LIVERPOOL CITY COUNCIL	Liverpool M62/Rocket Junction AQMA	An area along the A5058 between the junction with Chilcott Road/Oakhill Road to the north and Childwall Road/Childwall Valley Road to the south, along the A5080 Bowring Park Road and M62 between Queens Drive to the west and Willingdon road to the east, and the A5080 Broad Green Road up until the junction with Statton Road to the west.	Mapinfo		●			
326	175	LONDON BOROUGH OF BARKING & DAGENHAM	Barking and Dagenham AQMA	A number of small areas of land alongside the A13.	Shapefile	×	●	●		
327	139	LONDON BOROUGH OF BARNET	Barnet AQMA	The whole borough.	Borough boundary		●	●		
328	23	LONDON BOROUGH OF BEXLEY	Bexley AQMA	Properties either side of Manor Road, Erith, DA8.	Shapefile			●		
329	120	LONDON BOROUGH OF BRENT	Brent AQMA	The entire area south of the North Circular Road and all housing, schools and hospitals along the North Circular Road, Harrow Road, Bridgewater Road, Ealing Road, Watford Road, Kenton Road, Kingsbury Road, Edgware Road, Blackbird Hill, Forty Lane, Forty Avenue and East Lane.	Shapefile		●	●		
331	24	LONDON BOROUGH OF CAMDEN	Camden AQMA	The whole borough.	Borough boundary		●	●		
333	25	LONDON BOROUGH OF CROYDON	Croydon AQMA	The whole borough.	Borough boundary		●			
334	95	LONDON BOROUGH OF EALING	Ealing AQMA	The whole borough.	Shapefile		●	●		



LA ID	AQMA ID	Local Authority	Title	Description	Processing method	New or revised	NO <sub>2</sub>	PM <sub>10</sub>	SO <sub>2</sub>	Benzene
335	135	LONDON BOROUGH OF ENFIELD	Enfield AQMA	The whole borough.	Borough boundary		●	●		
336	140	LONDON BOROUGH OF GREENWICH	Greenwich AQMA	The whole borough.	Borough boundary		●	●		
337	26	LONDON BOROUGH OF HACKNEY	Hackney AQMA	A large area of the southern tip of the borough and areas along some of the major roads.	Shapefile		●			
338	27	LONDON BOROUGH OF HAMMERSMITH AND FULHAM	Hammersmith and Fulham AQMA	The whole borough.	Shapefile		●	●		
339	72	LONDON BOROUGH OF HARINGEY	Haringey AQMA	The whole borough.	Borough boundary		●	●		
340	96	LONDON BOROUGH OF HARROW	Harrow AQMA	The whole borough.	Borough boundary		●	●		
342	28	LONDON BOROUGH OF HILLINGDON	Hillingdon AQMA	The area from the southern boundary north to the border defined by, the A40 corridor from the western borough boundary, east to the intersection with the Yeading Brook north until its intersection with the Chiltern-Marylebone railway line and then east along the railway line to the eastern borough boundary.	Shapefile		●			
343	100	LONDON BOROUGH OF HOUNSLOW	Feltham North AQM Corridor	The whole borough.	Borough boundary	×	●	●		
344	155	LONDON BOROUGH OF ISLINGTON	Islington AQMA	The whole borough.	Borough boundary		●	●		
347	29	LONDON BOROUGH OF LAMBETH	Lambeth AQMA	The northern part of the borough as far south as Kennington Park, a large area covering central Brixton, a number of roads and fronting properties in Tulse Hill and a number of sections of main road (and fronting properties) including the A202 Camberwell New Road, A3036 Wandsworth Road, A203 South Lambeth Road, A3, A2217 Clapham Park Road and A23.	Shapefile		●			
348	121	LONDON BOROUGH OF LEWISHAM	Lewisham AQMA	The Air Quality Management Areas for the Borough of Lewisham consist of four large AQMAs and a series of ribbon roads.	Digitised		●	●		
349	30	LONDON BOROUGH OF MERTON	Merton AQMA	The whole borough.	Borough boundary		●	●		
350	31	LONDON BOROUGH OF NEWHAM	Newham AQMA	Main roads within the borough.	Shapefile		●	●		
351	227	LONDON BOROUGH OF REDBRIDGE	Redbridge AQMA	The whole borough.	Borough boundary		●	●		
352	32	LONDON BOROUGH OF RICHMOND UPON THAMES	Richmond AQMA	The whole borough.	Borough boundary		●	●		
353	132	LONDON BOROUGH OF SOUTHWARK	Southwark AQMA	An area encompassing the entire northern part of the borough, extending from Rotherhithe to Walworth and Camberwell and up to the boundary on the River Thames. The area is along the A2, A200, A215 and A202 south to the A205.	Shapefile		●	●		

LA ID	AQMA ID	Local Authority	Title	Description	Processing method	New or revised	NO <sub>2</sub>	PM <sub>10</sub>	SO <sub>2</sub>	Benzene
354	33	LONDON BOROUGH OF SUTTON	Sutton AQMA	A number of properties along the following roads: High Street Cheam, the A232 (from the borough boundary with LB of Croydon to the junction with Chalk Pit Lane, including Croydon Road, Acre Lane High Street Carshalton, Pound Street and Carshalton Road), and the A237 (from the junction of the A232 to the borough boundary with the LB of Croydon).	Shapefile		●	●		
355	141	LONDON BOROUGH OF TOWER HAMLETS	Tower Hamlets AQMA	The whole borough.	Shapefile		●	●		
356	101	LONDON BOROUGH OF WALTHAM FOREST	Waltham Forest AQMA	The whole borough.	Borough boundary		●	●		
357	102	LONDON BOROUGH OF WANDSWORTH	Wandsworth AQMA	The whole borough.	Borough boundary		●	●		
150	222	LUTON BOROUGH COUNCIL	Luton AQMA No.1	24 dwellings in the vicinity of the M1 motorway.	Shapefile	×	●			
150	313	LUTON BOROUGH COUNCIL	Luton AQMA No.2	An area encompassing 431 premises in the vicinity of the M1 motorway either side of Junction 11.	Shapefile	×	●			
152	85	MAIDSTONE BC	Maidstone M20 AQMA	An area along the M20, between junctions 6 and 7 extending 10m either side of the motorway.	Shapefile	×	●			
152	317	MAIDSTONE BC	Maidstone Town Centre AQMA	A number of main roads in the town centre in the vicinity of the A229 river crossings.	Shapefile	×	●	●		
157	87	MEDWAY COUNCIL	Chatham Centre AQMA	Sections of Railway Street, New Road Avenue and Best Street in Chatham Town Centre.	Shapefile		●			
157	233	MEDWAY COUNCIL	Cuxton Road AQMA	Cuxton Road between the junctions with Hawthorn Road and London Road.	Shapefile		●			
157	234	MEDWAY COUNCIL	Frindsbury Road AQMA	Frindsbury Road between the junctions with Godington Road and Bill Street Road.	Shapefile		●			
157	235	MEDWAY COUNCIL	Maidstone Road AQMA	A length of Maidstone Road in Chatham between Greenway and the Asda store traffic lights.	Shapefile		●			
157	236	MEDWAY COUNCIL	Rochester Centre AQMA	Star Hill and sections of New Road and Corporation Street in Rochester.	Shapefile		●			
157	237	MEDWAY COUNCIL	Strood Centre AQMA:	High Street, Strood from the junction with London Road and Cuxton Road up to and including the junction with the north-western end of Commercial Road.	Shapefile		●			
160	316	MID BEDFORDSHIRE DC	Mid Beds AQMA	An area encompassing Lower Shelton, Marston Moretaine, Houghton Conquest, Chapel End and How End likely to be affected by emissions from Stewartby Brickworks (which does not lie within the AQMA).	Shapefile	×			●	
161	246	MID DEVON DC	Crediton AQMA	The majority of the built up area of Crediton.	Shapefile		●	●		
404	76	NEATH PORT TALBOT COUNTY BOROUGH	Neath Port Talbot AQMA	An area covering the majority of land and properties between the Corus Steel Works and the M4 Motorway.	Shapefile			●		
167	309	NEW FOREST DC	Lyndhurst AQMA	An area extending 25m either side of both kerbs in the High Street, Lyndhurst between Lyndhurst Infant School and Forest Cottage, 97 High Street.	Shapefile	×	●			

LA ID	AQMA ID	Local Authority	Title	Description	Processing method	New or revised	NO <sub>2</sub>	PM <sub>10</sub>	SO <sub>2</sub>	Benzene
167	310	NEW FOREST DC	Totton AQMA	An area extending 25m either side of both kerbs along parts of Rumbridge Street, Ringwood Road, Maynard Road, Junction Road and Treeside Avenue.	Shapefile	×	●			
167	406	NEW FOREST DC	Fawley AQMA	An area encompassing the whole of Fawley village, including all those properties in Church Lane, Marsh Lane, Copthorne Road, Ashlett Road (until the junction with Stonehills) and Calshot Road. The AQMA is due to emissions of sulphur dioxide from the Fawley Refinery.	Shapefile	×			●	
169	238	NEWCASTLE CITY COUNCIL	Newcastle upon Tyne AQMA No.1	An area in the centre of Newcastle, bounded by the Central Motorway, John Dobson Street, St Mary's Place, Barras Bridge, Claremont Road, Queen Victoria Road, east of St James Park, Gallowgate, Newgate Street, Grainger Street, Westgate Road, Collingwood Street, Mosley Street and Swan House Roundabout.	Shapefile		●			
169	394	NEWCASTLE CITY COUNCIL	Newcastle upon Tyne AQMA No.4	An area encompassing the Blue House Roundabout junction of the Great North Road, Grandstand Road and Jesmond Dene Road.	Shapefile	×	●			
405	180	NEWPORT COUNTY BOROUGH	Glasllwch AQMA	An area extending either side of the M4. Located south of the Junction 27 off Basseleg Road.	Digitised		●			
405	182	NEWPORT COUNTY BOROUGH	Shaftesbury/Crindau AQMA	An area around Junction 26 of the M4 including part of Malpas Road.	Digitised		●			
405	183	NEWPORT COUNTY BOROUGH	St Julians AQMA	An area at the north end of Denbigh Street immediately adjacent to the slip road at Junction 25 of the M4.	Digitised		●			
405	297	NEWPORT COUNTY BOROUGH	Malpas Road AQMA	A number of houses along both sides of Malpas Road in the vicinity of the junction with Redland Street.	Digitised	×	●			
405	298	NEWPORT COUNTY BOROUGH	Caerleon Road AQMA	A number of houses on the western side of Caerleon Road between the junctions with Durham Road and York Road.	Digitised	×	●			
405	299	NEWPORT COUNTY BOROUGH	Royal Oak Hill AQMA	A single property adjacent to the M4 motorway just west of where Royal Oak Hill crosses the motorway.	Digitised	×	●			
405	300	NEWPORT COUNTY BOROUGH	Caerleon High Street AQMA	A number of properties along either side of the High Street in Caerleon.	Digitised	×	●			
435	253	NEWTOWNABBEY	Ballyclare AQMA	An area encompassing residential properties either side of the Doagh Road.	Digitised	×		●		
379	414	NORTH LANARKSHIRE	Coatbridge AQMA	An area of Coatbridge, extending along Whiflet Street and North Road and encompassing buildings fronting the road.	Digitised	×		●		
379	415	NORTH LANARKSHIRE	Chapelhall AQMA	An area of Chapelhall extending along Main Street, Bellside Road and Lauchope Street and extending to cover a number of properties close to the junctions of these roads.	Digitised	×		●		
379	416	NORTH LANARKSHIRE	Motherwell AQMA	An area encompassing part of the centre of Motherwell to the north of the civic centre in the vicinity of Merry Street, Menteith Road and Arbles Road.	Digitised	×		●		
178	383	NORTH LINCOLNSHIRE	Scunthorpe AQMA	An area incorporating part of the town of Scunthorpe and an area to the east of Scunthorpe including the site of the steelworks.	Mapinfo	×		●		
183	38	NORTH WARWICKSHIRE BC	Coleshill AQMA	The area of Coleshill bounded by Stonebridge Road, Coleshill Heath Road, the M42 Motorway, M6 Motorway and junction 4 of the M6.	Shapefile		●			
184	41	NORTH WEST LEICESTERSHIRE DC	Kegworth AQMA	Busy trunk road fronted by residential properties.	Mapinfo		●			
184	44	NORTH WEST LEICESTERSHIRE DC	M1 AQMA	Motorway with selected close properties.	Mapinfo		●			

LA ID	AQMA ID	Local Authority	Title	Description	Processing method	New or revised	NO <sub>2</sub>	PM <sub>10</sub>	SO <sub>2</sub>	Benzene
186	179	NORTHAMPTON BC	Northampton AQMA No.1	The area of land that runs alongside the southbound carriageway of the M1 motorway within the boundaries of Northampton Borough Council. The area varies in depth from between 40 and 54 metres when measured from the central reservation on the M1.	Shapefile		●			
186	357	NORTHAMPTON BC	Northampton AQMA No. 2	An area encompassing a number of properties along Bridge Street, Victoria Promenade and Victoria Gardens, including the Plough Hotel.	Shapefile		●			
186	358	NORTHAMPTON BC	Northampton AQMA No.3	An area encompassing a number of properties along St James Road, Weedon Road, Harlestone Road and adjoining streets.	Shapefile		●			
187	207	NORWICH CITY COUNCIL	Norwich City Council AQMA No.1 (St Augustines)	An area encompassing properties on either side of St Augustines Street between the junction with Bakers Road/Waterloo Road to the north and Rose yard and St Augustines Church to the south.	Shapefile		●			
187	208	NORWICH CITY COUNCIL	Norwich City Council AQMA No.2 (Grapes Hill)	An area along Grapes Hill extending west to encompass Cleveland Road, the southern half of Cow Hill, Upper St Giles and a number of properties along Wellington Lane.	Shapefile		●			
187	209	NORWICH CITY COUNCIL	Norwich City Council AQMA No.3 (Castle AQMA)	An area surrounding the castle, extending out to Upper King Street, Cattle Market Street, Farmers Avenue, The Bell Hotel, Arcade Street, the northern end of Gentleman's Walk, London Street and Queens Road.	Shapefile		●			
188	111	NOTTINGHAM CITY COUNCIL	No.1	The area between Sherwood hospital and the A60(T).	Shapefile				●	
188	112	NOTTINGHAM CITY COUNCIL	No.2	A horseshoe shaped area from Broadmarsh to the bus depot and along the A6008 to Upper Parliament Street.	Shapefile		●			
188	113	NOTTINGHAM CITY COUNCIL	No.3	An area around and including the Queen's Medical Centre and the A52(T) between its junctions with the A6200 and A6005.	Shapefile		●			
190	161	OADBY & WIGSTON BC	Area 1	Saffron Road from the junction of Dorset Avenue to the Blaby Road mini-roundabout.	Digitised		●			
190	162	OADBY & WIGSTON BC	Area 2	From Moat St to Bull Head St, along Bull Head St and Leicester Rd to its junction with Fir Tree Close/Brighton Avenue and east along Oadby Rd to Estoril Avenue and west to include Wakes Rd.	Digitised		●			
190	163	OADBY & WIGSTON BC	Area 3	From the borough boundary, along Aylestone Lane to Rolleston Rd. From Aylestone Lane along West Avenue as far as Wiltshire Rd and along Shackerdale Road as far as Tythorn Drive.	Digitised		●			
190	164	OADBY & WIGSTON BC	Area 4	From the Borough boundary on Leicester Rd (A6) along Leicester Rd, the A6 Harborough Rd and Glen Rd as far as Ash Tree Rd and Palmeston Way from its junction with the Leicester Rd (A6).	Digitised		●			
192	210	OSWESTRY BC	Oswestry AQMA	The property known as Gate House situated on the junction of the A483 (between Sweeny Hall and Lllyncllys Crossroads) and Albridge Lane.	Shapefile		●			
193	45	OXFORD CITY COUNCIL	Oxford AQMA	A number of roads in the city centre and buildings with facades fronting those roads and Gloucester Green bus station.	Digitised		●			
193	352	OXFORD CITY COUNCIL	Oxford - Green Road Roundabout AQMA	An area encompassing the Green Road Roundabout in Headington, Oxford and a number of properties nearby.	Digitised	×	●			
197	353	PLYMOUTH CITY COUNCIL	AQMA No.1	An area encompassing Mutley Plain, and Mannamead Road from the junction with Mutley Plain to the junction with College Road.	Shapefile	×	●			

LA ID	AQMA ID	Local Authority	Title	Description	Processing method	New or revised	NO <sub>2</sub>	PM <sub>10</sub>	SO <sub>2</sub>	Benzene
197	354	PLYMOUTH CITY COUNCIL	AQMA No.2	An area encompassing Exeter Street, between Charles Cross Roundabout and Cattedown Roundabout, and Embankment Road from Cattedown Roundabout to the junction of Stenlake Terrace and Hele's Terrace.	Shapefile	×	●			
197	355	PLYMOUTH CITY COUNCIL	AQMA No.3	An area encompassing Exeter Street Petrol Station, St Thomas House, 77-79 Exeter Street and Holy Cross Roman Catholic School, Beaumont Road.	Shapefile	×				●
198	329	PORTSMOUTH CITY COUNCIL	Portsmouth AQMA No.1	An area incorporating a section of Highbury Grove parallel to the A27, Cosham.	Dxf file	×	●			
198	330	PORTSMOUTH CITY COUNCIL	Portsmouth AQMA No.2	An area incorporating a section of Albert Road, Southsea.	Dxf file	×	●			
198	331	PORTSMOUTH CITY COUNCIL	Portsmouth AQMA No.3	An area incorporating a section of road stretching from Milton Road to Burrfields Road, Copnor.	Dxf file	×	●			
198	332	PORTSMOUTH CITY COUNCIL	Portsmouth AQMA No.4	An area incorporating a section of Eastney Road, Eastney.	Dxf file	×	●			
198	333	PORTSMOUTH CITY COUNCIL	Portsmouth AQMA No.5	An area incorporating a section of Elm Grove, Southsea.	Dxf file	×	●			
198	334	PORTSMOUTH CITY COUNCIL	Portsmouth AQMA No.6	An area incorporating a section of road stretching from Fratton Road to London Road.	Dxf file	×	●			
198	335	PORTSMOUTH CITY COUNCIL	Portsmouth AQMA No.7	An area incorporating a network of roads in central Portsmouth including High Street, St Georges Road, Cambridge Road, St Michael Road, King Richard Road, Montgomery Way, and Hampshire Terrace.	Dxf file	×	●			
198	336	PORTSMOUTH CITY COUNCIL	Portsmouth AQMA No.8	An area incorporating a section of North Parade and London Road, Hilsea.	Dxf file	×	●			
198	337	PORTSMOUTH CITY COUNCIL	Portsmouth AQMA No.9	An area incorporating a section of road stretching from Milton Road to Eastern Road, Milton.	Dxf file	×	●			
198	338	PORTSMOUTH CITY COUNCIL	Portsmouth AQMA No.10	An area incorporating a section of Norway Road, Hilsea.	Dxf file	×	●			
198	339	PORTSMOUTH CITY COUNCIL	Portsmouth AQMA No.11	An area incorporating a network of roads stretching from Marketway to Lake Road to the M275.	Dxf file	×	●			
198	340	PORTSMOUTH CITY COUNCIL	Portsmouth AQMA No.12	An area incorporating a section of road stretching from The Hard to Queen Street, Portsea.	Dxf file	×	●			
198	341	PORTSMOUTH CITY COUNCIL	Portsmouth AQMA No.13	An area incorporating Northern Road to Southampton Road, Cosham.	Dxf file	×	●			
199	381	PRESTON BC	AQMA No. 1	An area encompassing a number of properties between Church Street and Percy Street adjacent to the junctions of these roads and the A6/A59 Ringway.	Shapefile	×	●			
199	382	PRESTON BC	AQMA No.2	An area encompassing a number of properties in the vicinity of the junction of the A5085 Blackpool Road and Plungington Road.	Shapefile	×	●			
204	149	REIGATE AND BANSTEAD BC	AQMA No.1	The length of the M25 near Walton (to a distance 30m either side of the carriageway) between Junction 7 and the point to the west of Junction 8 where the motorway meets the borough boundary.	Shapefile		●			
204	150	REIGATE AND BANSTEAD BC	AQMA No.2	A section of the M23 near Horley (extending 30m either side of the carriageway) between Junctions 8 and 9 where the motorway lies within the district boundary.	Shapefile		●			

LA ID	AQMA ID	Local Authority	Title	Description	Processing method	New or revised	NO <sub>2</sub>	PM <sub>10</sub>	SO <sub>2</sub>	Benzene
204	228	REIGATE AND BANSTEAD BC	AQMA No.3	An area of the southwest quadrant of Horley near to Gatwick airport.	Shapefile		●			
204	350	REIGATE AND BANSTEAD BC	AQMA No.4	An area encompassing Taisboro House, 30 London Road, Reigate at the southeast corner of the junction of the A217 and Rushworth Road.	Shapefile	✘	●			
204	351	REIGATE AND BANSTEAD BC	AQMA No.5	An area encompassing the dwelling house at 1 Dean Lane, Hooley, RD1 3AH in the southeast corner of the junction of the A23 and Dean Lane.	Shapefile	✘	●			
382	417	RENFREWSHIRE COUNCIL	Paisley AQMA	An area encompassing part of Central Road, Paisley between Smithhills Street and County Square and the service road for the Piazza Shopping Centre adjacent to Central Road.	Shapefile	✘	●			
213	46	ROTHERHAM MBC	Rotherham AQMA 1 - Part1 (NO2)	An area along the M1 between Upper Whiston (in the east) and the boundary with Sheffield City Council to the west and extending on either side to encompass Brinsworth Catcliffe.	Digitised		●			
213	47	ROTHERHAM MBC	Rotherham AQMA 1 - Part 2 (NO2)	An area to the west of the M1 motorway between Meadowbank Road to the south and New Droppingwell Road to the north and extending east to West Hill Kimberworth.	Digitised		●			
213	218	ROTHERHAM MBC	Rotherham AQMA 1 - Part 3 (NO2)	An area of Wales, Rotherham encompassing a small number of properties on either side of the M1 where the B6059, School Road crosses the motorway.	Digitised		●			
213	219	ROTHERHAM MBC	Rotherham AQMA 2 (SO2)	An area of housing in Brampton Bierlow encompassed by Pontefract Road, Milking Lane and the parish boundary running along Knoll Beck.	Digitised				●	
213	257	ROTHERHAM MBC	Fitzwilliam Road (NO2) AQMA	An area encompassing properties along the Fitzwilliam Road, Rotherham between the St Ann's roundabout and the Mushroom roundabout.	Digitised		●			
213	258	ROTHERHAM MBC	Wellgate (NO2) AQMA	An area along Wellgate, Rotherham between Clifton Bank and Hare Road (extending northeast/southwest as far as Clifton Lane and Warwick Street).	Digitised		●			
213	259	ROTHERHAM MBC	Wortley Road (NO2) AQMA	An area encompassing the Wortley Road and surrounding properties between it's junction with the Old Wortley Road and the roundabout with Wilton Gardens.	Digitised		●			
213	260	ROTHERHAM MBC	Fitzwilliam Road (PM10) AQMA	An area along Fitzwilliam Road bounded by St Leonard's Road to the south, Milton Road/Cottenham Road to the East and Hatherley Road to the North.	Digitised			●		
345	136	ROYAL BOROUGH OF KENSINGTON AND CHELSEA	Kensington and Chelsea AQMA	The whole borough.	Borough boundary		●	●		
214	267	RUGBY BC	Rugby AQMA (NO2)	The area covers the whole urban area of Rugby bounded by the southern boundary with Daventry District Council, A5, M6, minor roads to the west of Long Lawford, A45 and M45.	Shapefile	✘	●			
215	48	RUNNYMEDE BC	Area 1	An area extending 55m east and west of the centre line of the M25 between Junctions 11 and 13.	Digitised		●	●		
215	49	RUNNYMEDE BC	Area 2	An area extending 70m east and west of the centre line of the M25 between Junction 11 and the southern boundary of the borough at New Haw/Byfleet.	Digitised		●			

LA ID	AQMA ID	Local Authority	Title	Description	Processing method	New or revised	NO <sub>2</sub>	PM <sub>10</sub>	SO <sub>2</sub>	Benzene
216	375	RUSHCLIFFE BC	AQMA No.1	An area encompassing the Lady Bay Bridge/Radcliffe Road junction, the Trent Bridge/Loughborough Road/Radcliffe Road junction and the Wilford lane/Loughborough Road/Melton Road junction in West Bridgeford.	Shapefile	×	●			
216	376	RUSHCLIFFE BC	AQMA No.2	An area encompassing the A52 southern ring road between the Borough boundary and the eastern side of Nottingham Knight Roundabout.	Shapefile	×	●			
216	377	RUSHCLIFFE BC	AQMA No.3	An area surrounding the Lafarge Cement Works including the village of Barnstone and parts of Langar.	Shapefile	×			●	
217	261	RUSHMOOR BC	Rushmoor M3 AQMA	An area extending 51m either side of the motorway centreline along the M3 between Junction 4 and 4a.	Shapefile	×	●			
221	104	SALISBURY DC	Brown Street AQMA	Brown Street and properties fronting the road.	Digitised		●			
221	105	SALISBURY DC	Fisherton Street AQMA	An area encompassing the easternmost section of Fisherton Street and fronting properties between North Street and the roundabout with Churchill Way.	Digitised		●			
221	106	SALISBURY DC	Milford Street AQMA	Milford Street and fronting properties between Churchill Way and Queen Street.	Digitised		●			
221	107	SALISBURY DC	Minster Street AQMA	Minster Street and adjoining properties.	Digitised		●			
221	285	SALISBURY DC	Exeter Street AQMA	An area encompassing Exeter St and properties along the east side of the road, extending to cover further properties surrounding the junctions with New St/Ivy St and St Ann St.	Digitised		●			
222	169	SANDWELL MBC	Sandwell AQMA	An area encompassing the whole Borough of Sandwell.	Mapinfo	×	●			
223	251	SCARBOROUGH BC	Scarborough AQMA	The majority of the village of Staithe.	Shapefile	×		●	●	
228	144	SEVENOAKS DC	No.1 (M20 AQMA)	An area following the M20 throughout the borough extending 80m either side of the motorway centreline.	Shapefile		●	●		
228	145	SEVENOAKS DC	No.2 (M25 AQMA)	An area following the M25 throughout the borough extending 200m either side of the motorway centreline between J5 and 6, 80m between J3 and 5 and 140m between J2 and 3.	Shapefile		●	●		
228	146	SEVENOAKS DC	No.3 (M26 AQMA)	An area following the M26 throughout the borough extending 40m either side of the motorway centreline.	Shapefile		●	●		
228	147	SEVENOAKS DC	No.4 (A20(T) AQMA)	An area following the A20(T) throughout the borough extending 40m either side of the motorway centreline.	Shapefile		●	●		
228	148	SEVENOAKS DC	No. 5 (Riverhead AQMA)	A25/A224 junction at Riverhead extending 16m either side of the road centreline.	Shapefile		●	●		
229	51	SHEFFIELD CITY COUNCIL	City Centre Air Action Zone	An area covering the city centre mainly delineated by the ring road.	Mapinfo		●			
229	52	SHEFFIELD CITY COUNCIL	M1 Corridor Air Action Zone	An area bounding the M1 around junctions 34n and 34s and including Meadowhall and Tinsley.	Mapinfo		●			
231	191	SHREWSBURY & ATCHAM BC	AQMA No.1	The area comprising part of Hereford Road (A49) between Sharpstones Lane and Burgs Lane, and adjacent land.	Shapefile		●			

LA ID	AQMA ID	Local Authority	Title	Description	Processing method	New or revised	NO <sub>2</sub>	PM <sub>10</sub>	SO <sub>2</sub>	Benzene
231	192	SHREWSBURY & ATCHAM BC	AQMA No.2	The area comprising parts of Ditherington Road (A5191), Whitchurch Road (A5112), Sundorne Road (B5062) and Telford Way (A5112) and adjacent land.	Shapefile		●			
231	193	SHREWSBURY & ATCHAM BC	AQMA No.3 (amended)	The area comprising Frankwell, part of Bridge Street and Smithfield Road Castle Gates and adjacent land, extending to encompass most of the Town Centre including High Street, Wyle Cop, English Bridge and Coleham Head gyratory.	Shapefile		●			
232	343	SLOUGH BC	Slough AQMA No.1	An area encompassing land adjacent to the M4 motorway along the north carriageway between junctions 5 and 7, and along the south carriageway between junction 5 and Sutton Lane.	Digitised	×	●			
232	344	SLOUGH BC	Slough AQMA No.2:	An area encompassing the A4 London Road east of junction 5 of the M4 motorway as far as Sutton Lane.	Digitised	×	●			
234	266	SOUTH BEDFORDSHIRE DC	South Bedfordshire AQMA	The AQMA incorporates Dunstable Town Centre, the A505 (from the town centre to the junction of Poynters/Road/Dunstable Road), the A5 (from Union St to Borough Road), and the B489 - West St from the town centre to St Marys Gate.	Dxf file		●			
235	247	SOUTH BUCKS DC	South Bucks AQMA	An area comprising the M4, M25 and M40 and adjacent land.	Shapefile		●			
239	356	SOUTH HAMS DC	A38 AQMA	An area encompassing The Old Parsonage, Dean Prior near Buckfastleigh.	Digitised	×	●			
242	123	SOUTH KESTEVEN DC	No.2	An area of land including residential properties of Meres Road Grantham, Lincolnshire adjacent to the A1.	Digitised		●			
243	128	SOUTH LAKELAND DC	Kendal AQMA	An area comprising Lowther Street and fronting properties in Kendal town centre.	Digitised		●			
245	386	SOUTH NORTHAMPTONSHIRE DC	Towcester AQMA	An area encompassing Watling Street (A5) from the Saracens Head crossroads to Silverstone Brook (adjacent to 131 Watling Street) in Towcester.	Shapefile	×	●			
246	177	SOUTH OXFORDSHIRE DC	Henley AQMA	The AQMA covers the length of Duke Street including the junctions at either end.	Shapefile		●			
247	363	SOUTH RIBBLE BC	AQMA No.1	The stretch of road between the junction of Priory lane/Cop lane and the A59 Liverpool Road, Penwortham. From Kingsway to the north of Priory Lane; Queensway to Kingsway along the A59 Liverpool Road and up to and including property number 32 of Cop Lane.	Shapefile	×	●			
247	364	SOUTH RIBBLE BC	AQMA No.2	An area encompassing the A6/A675 Victoria Road in Walton-le-Dale between the Bridge Inn/Ribble Crescent to the north and the Yew Tree Inn to the south.	Shapefile	×	●			
247	365	SOUTH RIBBLE BC	AQMA No.3	An area encompassing the junction of Leyland Road and Brownedge Road, Lostock Hall and the roads leading up to it from the Fir Trees Road in the north, Avondale drive to the east and St James' Close/Victoria St to the southeast.	Shapefile	×	●			
247	366	SOUTH RIBBLE BC	AQMA No.4	An area along Station Road, in Bamber Bridge between St Mary's Road/Eaveswood Close to the north and Havelock Road/Church Road to the south.	Shapefile	×	●			
249	168	SOUTH SOMERSET DC	Yeovil AQMA	An area comprising the whole of the built-up area of Yeovil, including the airfield, areas identified in the emerging local plan as potentially subject to development and the main road network in and around the town.	Shapefile		●			



LA ID	AQMA ID	Local Authority	Title	Description	Processing method	New or revised	NO <sub>2</sub>	PM <sub>10</sub>	SO <sub>2</sub>	Benzene
252	368	SOUTHAMPTON CITY COUNCIL	AQMA No.1 (Bevois Valley)	An area along Onslow road from Bevois Hill down to (and encompassing) the Charlotte Place Roundabout.	Digitised	✗	●			
252	369	SOUTHAMPTON CITY COUNCIL	AQMA No.2 (Bitterne Road West)	An area along Bitterne Road West from the junction with Hawkeswood Road/Quayside Road to the junction with Maybray King Way and Little Lance's Hill.	Digitised	✗	●			
252	370	SOUTHAMPTON CITY COUNCIL	AQMA No.3 (Winchester Road)	An area along Winchester Road, between and including the junctions with Hill Lane and Bassett Avenue.	Digitised	✗	●			
252	371	SOUTHAMPTON CITY COUNCIL	AQMA No.4 (Town Quay)	An area along the A33 Town Quay between West Gate Road Roundabout and Terminus Terrace (including Terminus Terrace between Platform Road and Bernard Street).	Digitised	✗	●			
252	372	SOUTHAMPTON CITY COUNCIL	AQMA No.5 (Redbridge Road)	An area encompassing the Redbridge Road Flyover and Roundabout and sections of the approaching roads.	Digitised	✗	●			
252	373	SOUTHAMPTON CITY COUNCIL	AQMA No.6 (Romsey Road)	An area encompassing part of Romsey Road and its junction with Winchester Road.	Digitised	✗	●			
26	54	SPELTHORNE BC	Spelthorne AQMA	An area encompassing the whole borough including the majority of Staines, Shepperton, Ashford and Sunbury-on-Thames; extending from west of the M25 in the northwest to the River Thames in the southeast.	Borough boundary		●			
254	262	ST. ALBANS CITY COUNCIL	St Albans AQMA No. 1	The area comprising of odd numbers 1-7 London Road and even numbers 2-38 London Road, St Albans.	Shapefile	✗	●			
254	301	ST. ALBANS CITY COUNCIL	St Albans AQMA No. 2	The area comprising of Beechtree Cottages, Hemel Hempstead Road, St Albans (adjacent to junction of M1 (J7) and M10).	Shapefile	✗	●			
254	349	ST. ALBANS CITY COUNCIL	St Albans AQMA No. 7	An area encompassing a number of domestic properties in Frogmore and Colney Street in the vicinity of the M25.	Shapefile	✗	●			
262	126	STOKE-ON-TRENT CITY COUNCIL	Stoke AQMA	The AQMA runs north - south and covers a narrow strip of residential properties, containing just over 100 houses, in the Cliff Vale (east) area of the City. It is bordered to the west by the A500(T) dual carriageway and to the east by industrial/commercial properties adjacent to West Coast Rail Mainline.	Shapefile		●			
262	224	STOKE-ON-TRENT CITY COUNCIL	Fenton (Burnham Street) AQMA	An area incorporating properties either side of Burnham Street in Fenton, along with part of Brocksford street including the grounds of Queen's County Primary School.	Shapefile			●		
267	133	SURREY HEATH BC	Surrey Heath AQMA	The strip of land from Frimley Road Camberley to Ravenswood Roundabout Camberley which embraces the M3 Motorway and the houses on both side of the motorway which border the highway.	Shapefile		●	●		
273	189	TAUNTON DEANE BC	East Reach AQMA	An area encompassing the properties and street frontage on the north side of East Reach, Taunton, between the junctions with Tancred Street and Eastbourne Road.	Shapefile		●			
273	198	TAUNTON DEANE BC	Henlade AQMA	An area encompassing properties fronting the A358, west of the bus shelter at Henlade Crossway and extending over 100 metres further west to "Greylands".	Shapefile		●			
275	395	TEIGNBRIDGE DC	Teignmouth AQMA	An area encompassing Bitton Park Road and properties to either side, from a point east of the junction with Mill Lane to the junction with Exeter Road.	Shapefile	✗	●			
275	396	TEIGNBRIDGE DC	Newton Abbot AQMA	An area encompassing a major part of Newton Abbot Town Centre.	Shapefile	✗	●			

LA ID	AQMA ID	Local Authority	Title	Description	Processing method	New or revised	NO <sub>2</sub>	PM <sub>10</sub>	SO <sub>2</sub>	Benzene
275	397	TEIGNBRIDGE DC	Dawlish AQMA	An area encompassing Iddesleigh Terrace, Dawlish and adjacent properties.	Shapefile	✗	●			
275	398	TEIGNBRIDGE DC	Kingskerswell AQMA	An area encompassing the A380 between the Penn Inn and Kerswell Gardens roundabouts and adjacent properties.	Shapefile	✗	●			
279	367	TEWKESBURY BC	Withy Bridge AQMA	An area in the southeast corner of Junction 10 on the M5 encompassing property along Withybridge Gardens.	Shapefile	✗	●			
281	56	THREE RIVERS DC	Chorley Wood NO <sub>2</sub> AQMA	Along the M25 from just south of Junction 18 to just north of where the motorway crosses the River Chess extending 74m either side of the centreline.	Shapefile		●	●		
281	58	THREE RIVERS DC	Chandlers Cross NO <sub>2</sub> AQMA	An area along the M25 from just west of where Chandler's Lane crosses the M25 to the beginning of Junction 19 of the motorway extending 74m either side of the centreline.	Shapefile		●			
281	60	THREE RIVERS DC	Kings Langley NO <sub>2</sub> AQMA	An area surrounding where the M25 crosses the railway extending 74m either side of the centreline.	Shapefile		●			
282	86	THURROCK BC	Thurrock AQMA	Consists of 15 separate areas, comprising several ribbons, clusters and isolated properties, which are close to the busiest roads in Thurrock. All 15 areas are declared with respect to nitrogen dioxide, four of these are also declared with respect to particles.	Shapefile		●	●		
283	61	TONBRIDGE & MALLING BC	Tonbridge and Malling - M20 AQMA	An area extending 39m from the centreline along the M20 motorway between the points where it passes below New Hythe Lane, Larkfield to the west and where it crosses Hall Road, Aylesford to the east.	Shapefile		●	●		
283	292	TONBRIDGE & MALLING BC	Tonbridge and Malling - Ditton AQMA	An area incorporating the Station Road/London Road (A20) crossroads in the Parish of Ditton.	Shapefile	✗	●			
283	293	TONBRIDGE & MALLING BC	Tonbridge and Malling - Tonbridge High Street AQMA	An area incorporating the High Street between Botany and the High Street/Vale Road roundabout, Tonbridge.	Shapefile	✗	●			
283	294	TONBRIDGE & MALLING BC	Tonbridge and Malling - Wateringbury AQMA	An area incorporating the Red Hill/Tonbridge Road (A26) crossroads in the Parish of Wateringbury.	Shapefile	✗	●			
284	312	TORBAY BC	Hele Road AQMA	An area encompassing all areas and premises along Hele Road and Orchard Road between the junctions with Teignmouth Road and Barton Hill Road.	Mapinfo	✗	●			
287	399	TUNBRIDGE WELLS BC	A26 AQMA	An area extending 80m either side of the road centre line along the A26 London Road, Southborough Grosvenor Road and the junction with the A264 Mount Ephraim in Tunbridge Wells.	Shapefile	✗	●			
292	225	WAKEFIELD CITY MBC	Wakefield M1 AQMA	An area along the entire M1 motorway within the Metropolitan District of Wakefield.	Shapefile		●			
292	226	WAKEFIELD CITY MBC	Wakefield West Park Terrace AQMA	An area encompassing houses in West Park Terrace and West Park Drive, adjacent to the A1 near Darrington.	Shapefile		●			
293	199	WALSALL MBC	AQMA No.1	An area around the M6 (just north of J6) and Easington Canal.	Mapinfo		●			
293	200	WALSALL MBC	AQMA No.2	An area to the west of the Walsall Canal and the A454 Wolverhampton Road.	Mapinfo		●			

LA ID	AQMA ID	Local Authority	Title	Description	Processing method	New or revised	NO <sub>2</sub>	PM <sub>10</sub>	SO <sub>2</sub>	Benzene
293	201	WALSALL MBC	AQMA No.3	An area between Junction 8 of the M6 to just north of the point where the M6 is crossed by the A4038 Darlaston Road.	Mapinfo		●			
293	202	WALSALL MBC	AQMA No.4	An area around the junction of the A454 Mellish Road and the A461 Lichfield Road.	Mapinfo		●			
293	203	WALSALL MBC	AQMA No.5	An area around the Pellsall Lane and A461 Lichfield Road.	Mapinfo		●			
295	64	WARRINGTON MBC	Warrington AQMA No.1	A 50m continuous strip on both sides of the M6, M62 and M56 motorway corridors, due to potential exceedances of the annual nitrogen dioxide objective.	Digitised	×	●			
295	419	WARRINGTON MBC	Warrington AQMA No.2	An area of central Warrington bounded by Parker Street, Wilson Patten Street, Bold Street, Museum Street, Winmarleigh Street and Sankey Street.	Digitised	×	●			
296	318	WARWICK DC	Leamington Spa AQMA	An area of South Town, Leamington Spa, centred on High Street, Clemens Street and Bath Street.	Mapinfo	×	●			
296	319	WARWICK DC	Warwick AQMA	An area in the centre of Warwick running along High Street and Jury Street.	Mapinfo	×	●			
296	320	WARWICK DC	Barford AQMA	An area in the village of Barford along Bridge Street and Wellesbourne Road.	Mapinfo	×	●			
299	345	WAVERLEY BC	Waverley AQMA No.1 - Farnham	An area encompassing parts Farnham town centre.	Shapefile	×	●			
299	346	WAVERLEY BC	Waverley AQMA No.2 - Godalming	An Area encompassing parts of Ockford Road and Flambard Way in Godalming.	Shapefile	×	●			
299	347	WAVERLEY BC	Waverley AQMA No.3 - Hindhead	An area encompassing parts of Portsmouth Road and London Road in Hindhead.	Shapefile	×	●			
309	279	WEST OXFORDSHIRE DC	Chipping Norton AQMA	An area incorporating Horse Fair, High Street, Market Place (A44) and part of West Street in Chipping Norton, Oxfordshire.	Shapefile	×	●			
309	280	WEST OXFORDSHIRE DC	Witney AQMA	An area incorporating Bridge Street, Witney and the junctions with New Yatt Road, Newland, Mill Street and High Street.	Shapefile	×	●			
311	62	WEST WILTSHIRE DC	Westbury AQMA	The following roads and buildings with facades on the roads: Haynes Road from No.23 up to the junction with Warminster Road and Warminster Road from the junction with Haynes Road to the junction with Leigh Road.	Shapefile		●			
311	63	WEST WILTSHIRE DC	Bradford-on-Avon AQMA	The following roads and buildings with facades on the roads: Masons Lane, Market Street, Silver Street, St Margaret's Street.	Shapefile		●	●		
314	220	WINCHESTER CITY COUNCIL	Winchester Town Centre AQMA	An area surrounded by the town centre one way system and the town centre end of the major roads feeding into it.	Digitised		●	●		
315	276	WINDSOR AND MAIDENHEAD, ROYAL	Maidenhead Town Centre AQMA:	An area covering part of Maidenhead Town Centre, extending north to the roundabout at the junction of the A4 and B4447 and south to Kingswood Court opposite the sports ground.	Digitised	×	●			
315	277	WINDSOR AND MAIDENHEAD, ROYAL	Windsor AQMA	The AQMA covers the area surrounding the junction of the A332 and Clarence Road in Windsor.	Digitised	×	●			

LA ID	AQMA ID	Local Authority	Title	Description	Processing method	New or revised	NO <sub>2</sub>	PM <sub>10</sub>	SO <sub>2</sub>	Benzene
318	129	WOKINGHAM DC	Wokingham AQMA	The A329 Berkshire Way, A329(M) and A3290 from the borough boundary with Bracknell Forest Borough Council up to and including the roundabout with the A4 London Road, Earley, extending 10 metres from roadside. The M4 motorway within the District, from the borough boundary with Reading Borough Council to the borough boundary with the Royal Borough of Windsor and Maidenhead extending 60 metres from roadside.	Shapefile		●			
319	264	WOLVERHAMPTON MBC	Wolverhampton Air Quality Management Area 2005	The City of Wolverhampton.	Shapefile	×	●	●		
323	65	WYCOMBE DC	Wycombe AQMA	Along the M40 Motorway throughout District. Mainly 12m from kerbside. Any properties within this 12m the full plot is included. Small expansions at the M40 junctions.	Shapefile		●			
325	213	WYRE FOREST DC	Horsefair AQMA	A section of Blackwell Street extending from the junction with The Ringway northwards to a point level with the Old Peacock Public House.	Digitised		●			
325	214	WYRE FOREST DC	Welch Gate AQMA	A short section of Welch Gate from the junction with Dog Lane running southwest to northeast to a point level with number 84 Welch Gate.	Digitised		●			

